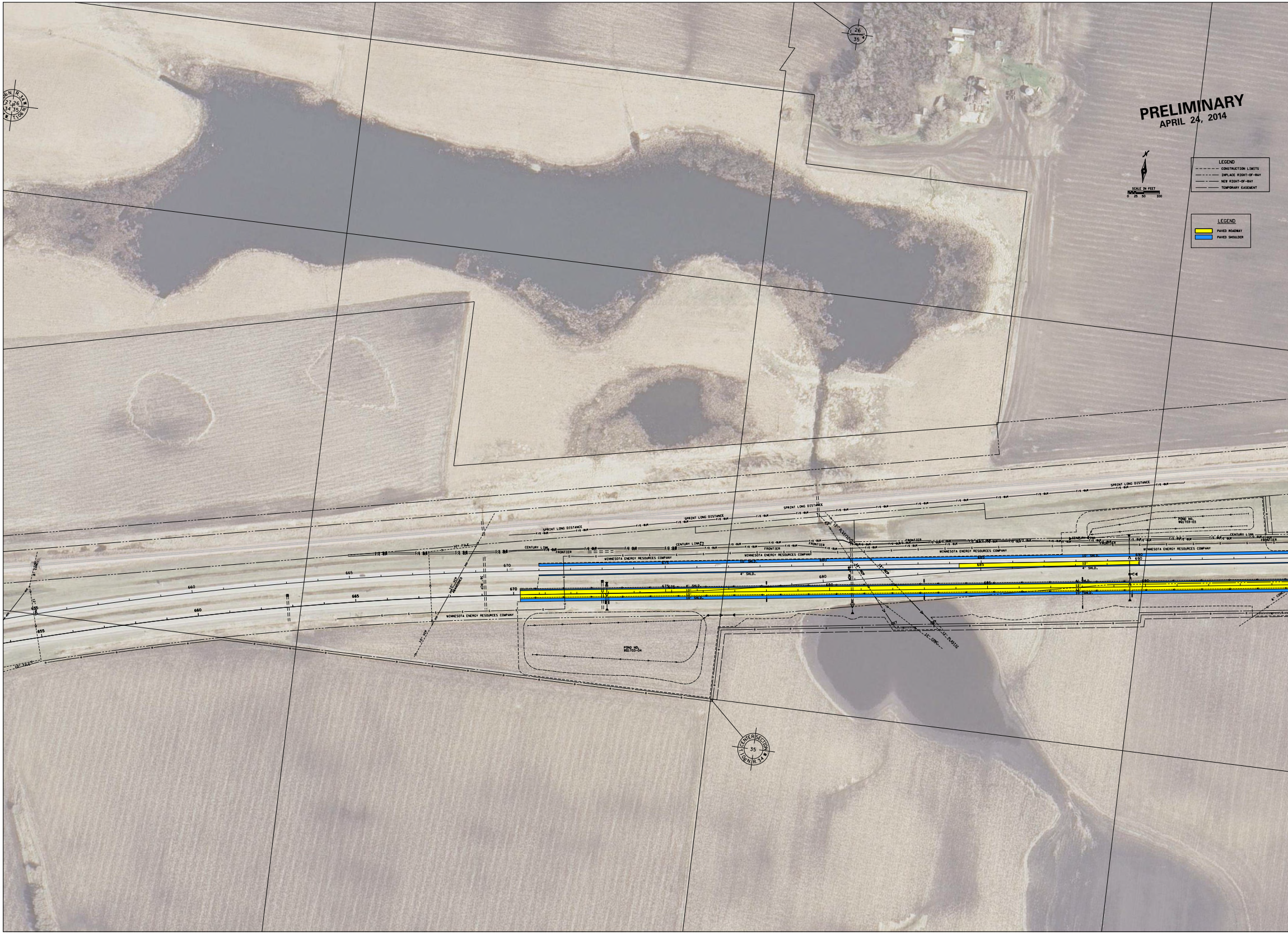

PRELIMINARY
APRIL 24, 2014

LEGEND	
- - - - - -	CONSTRUCTION LIMITS
— - - - —	INPLACE RIGHT-OF-WAY
—— - ——	NEW RIGHT-OF-WAY
—— ——	TEMPORARY EASEMENT

LEGEND	
🟨	PAVED ROADWAY
🟦	PAVED SHOULDER

SCALE IN FEET
0 25 50 100
N
SPRINT LONG DISTANCE
F/O-BUR
CENTURY LINK
FRONTIER
MINNESOTA ENERGY RESOURCES COMPANY
POND NO. WQ1703-03
POND NO. WQ1703-04
CENTER SECTION 35 T.106 N. R.34 W.
26 35
27 26 34 35
655
660
665
670
675
680
685
690
12'
10' SHLD.
4' SHLD.

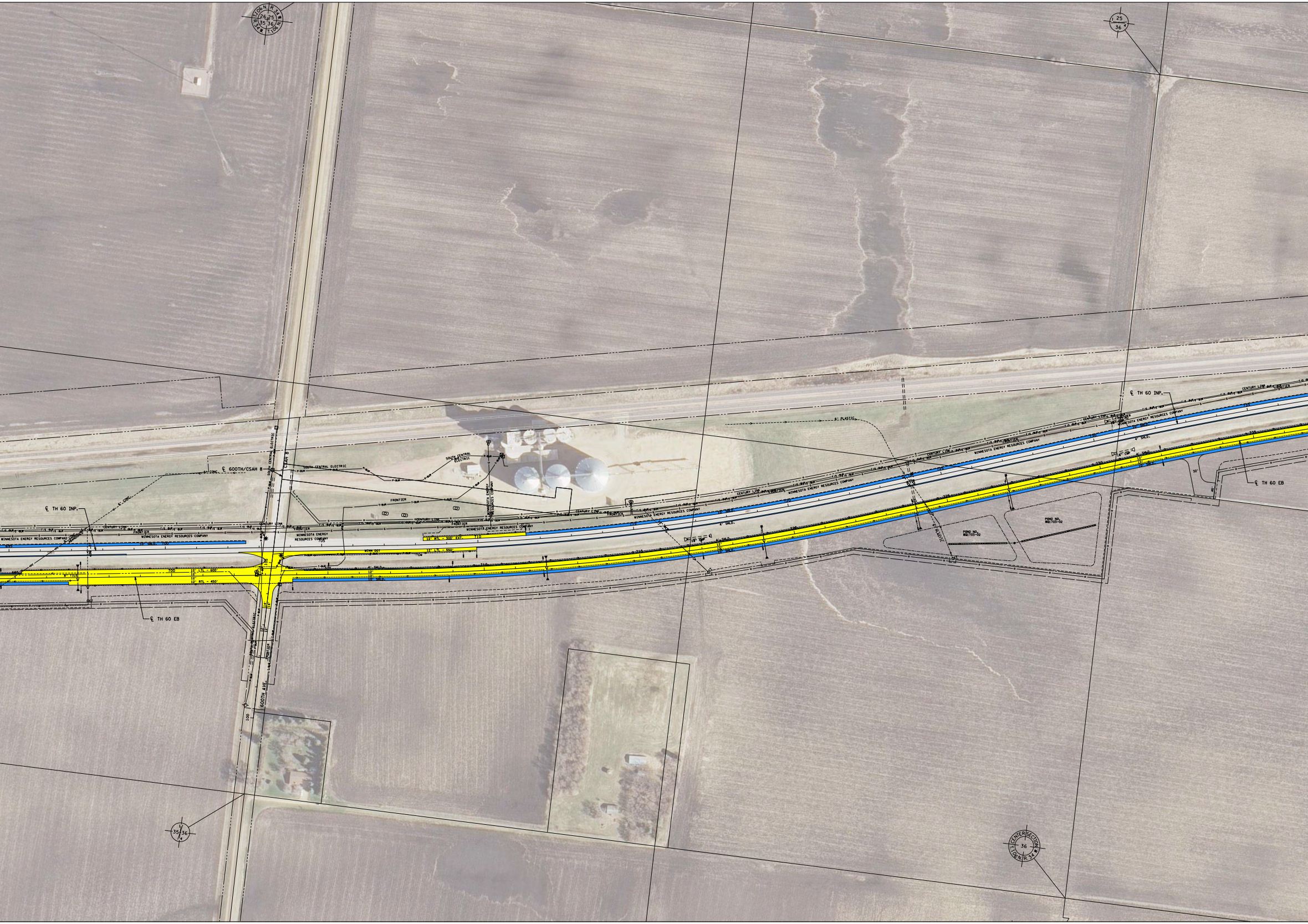
T106N R34
26 25
35 36
1 25 36
℄ 600TH/CSAH 8
CSAH 8
SOUTH CENTRAL ELECTRIC
6" CONC.
℄ TH 60 INP.
CENTURY LINK
FRONTIER
MINNESOTA ENERGY RESOURCES COMPANY
10' SHLD.
695
700
705
710
715
720
725
730
735
12' RTL - 300' EXT.
WINN DOT
12' LTL - 550'
4' SHLD.
12'
12' LTL - 600'
12' RTL - 450'
8" TILE
14'
℄ TH 60 EB
600TH AVE.
100
6" PLASTIC
18" CP
POND NO. BQ1703-02
32'
45'
35 36
CENTER SECTION 36 T106N R34

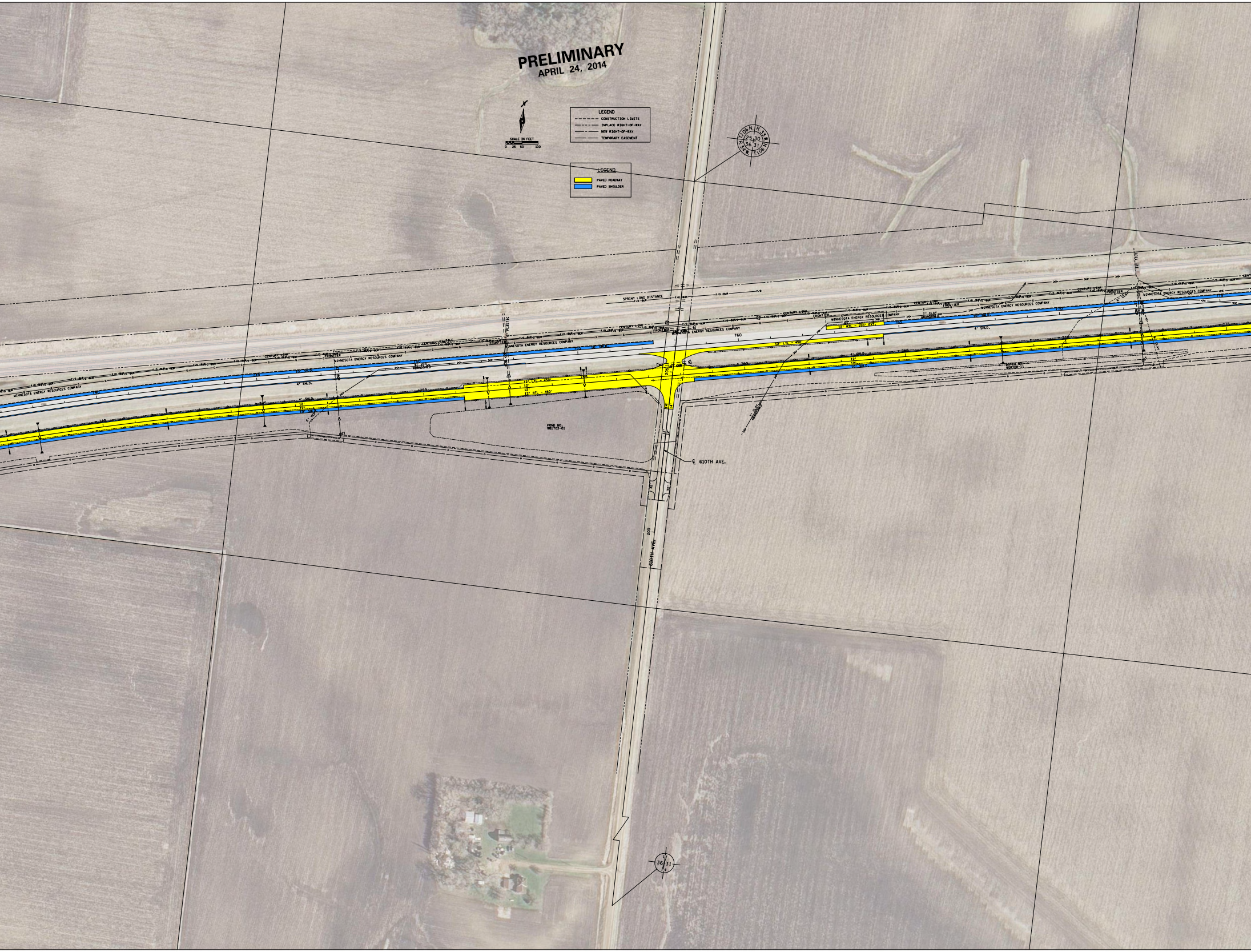

PRELIMINARY
APRIL 24, 2014

LEGEND
CONSTRUCTION LIMITS
INPLACE RIGHT-OF-WAY
NEW RIGHT-OF-WAY
TEMPORARY EASEMENT
LEGEND
PAVED ROADWAY
PAVED SHOULDER
SCALE IN FEET
0 25 50 100
SPRINT LONG DISTANCE
CENTURY LINK
FRONTIER
MINNESOTA ENERGY RESOURCES COMPANY
F/O -BUR
10' SHLD.
4' SHLD.
12' LTL - 450'
12'
12' RTL - 450'
12' RTL - 150' EXT.
760
755
765
POND NO.
WQ1703-01
2" CLAY ABANDONED
℄ 610TH AVE.
610TH AVE.
200
25 30
36 31
36 31

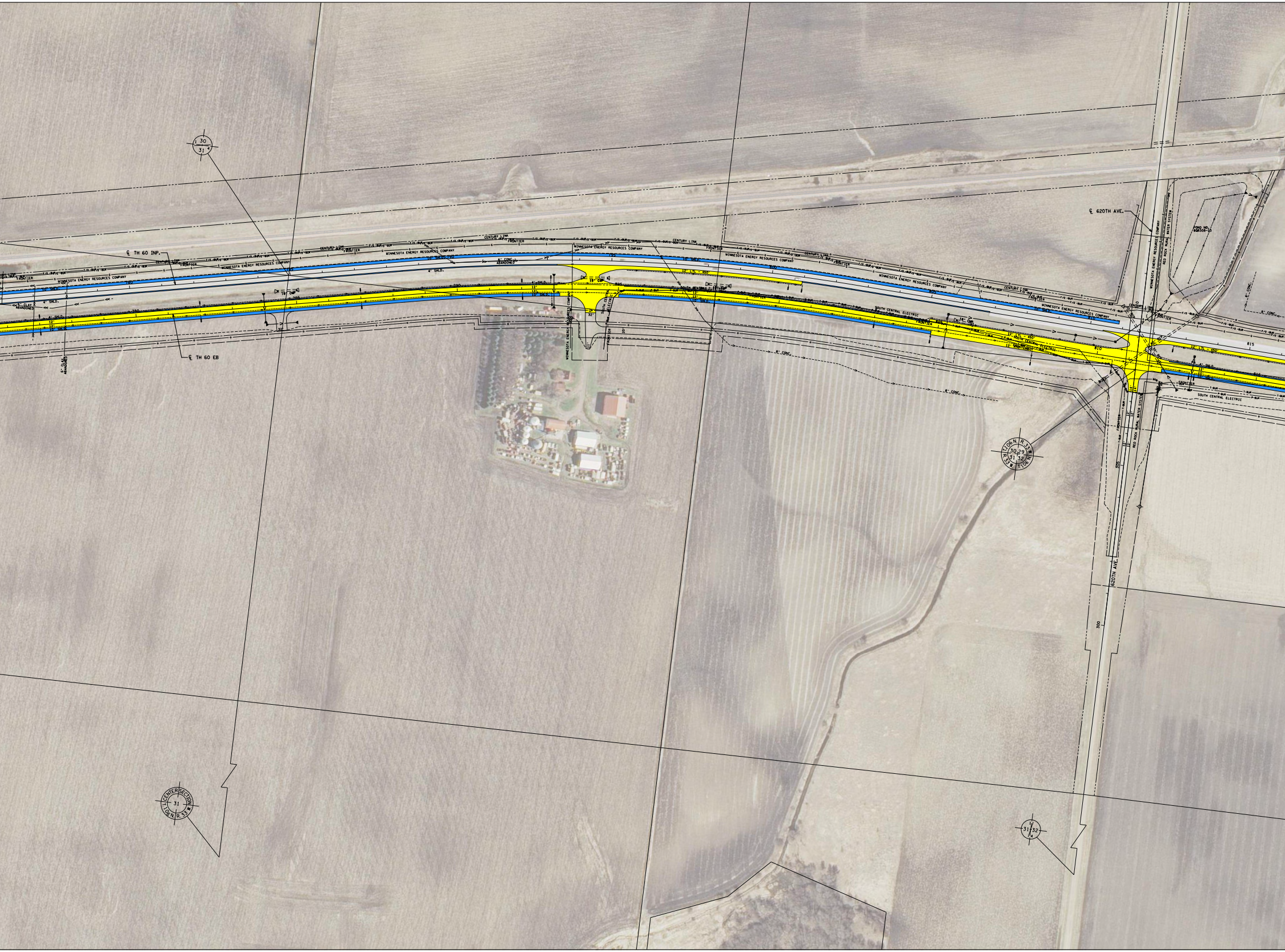
℄ TH 60 INP.
℄ TH 60 EB
℄ 620TH AVE.
620TH AVE.
CENTURY LINK
FRONTIER
MINNESOTA ENERGY RESOURCES COMPANY
SOUTH CENTRAL ELECTRIC
RED ROCK RURAL WATER SYSTEM
F/O-BUR
T-BUR
P-BUR
10' SHLD.
4' SHLD.
12'
12' LTL - 450'
18" CMP
6" CONC. ABANDONED
6" CLAY ABANDONED
8" CONC.
POND NO. WQ8308-10
32'
14'
780
785
790
795
800
805
810
815
300
305
30
31
T106N R33W
30 29
31 32
CENTER SECTION
31
T106N R33W
31 32

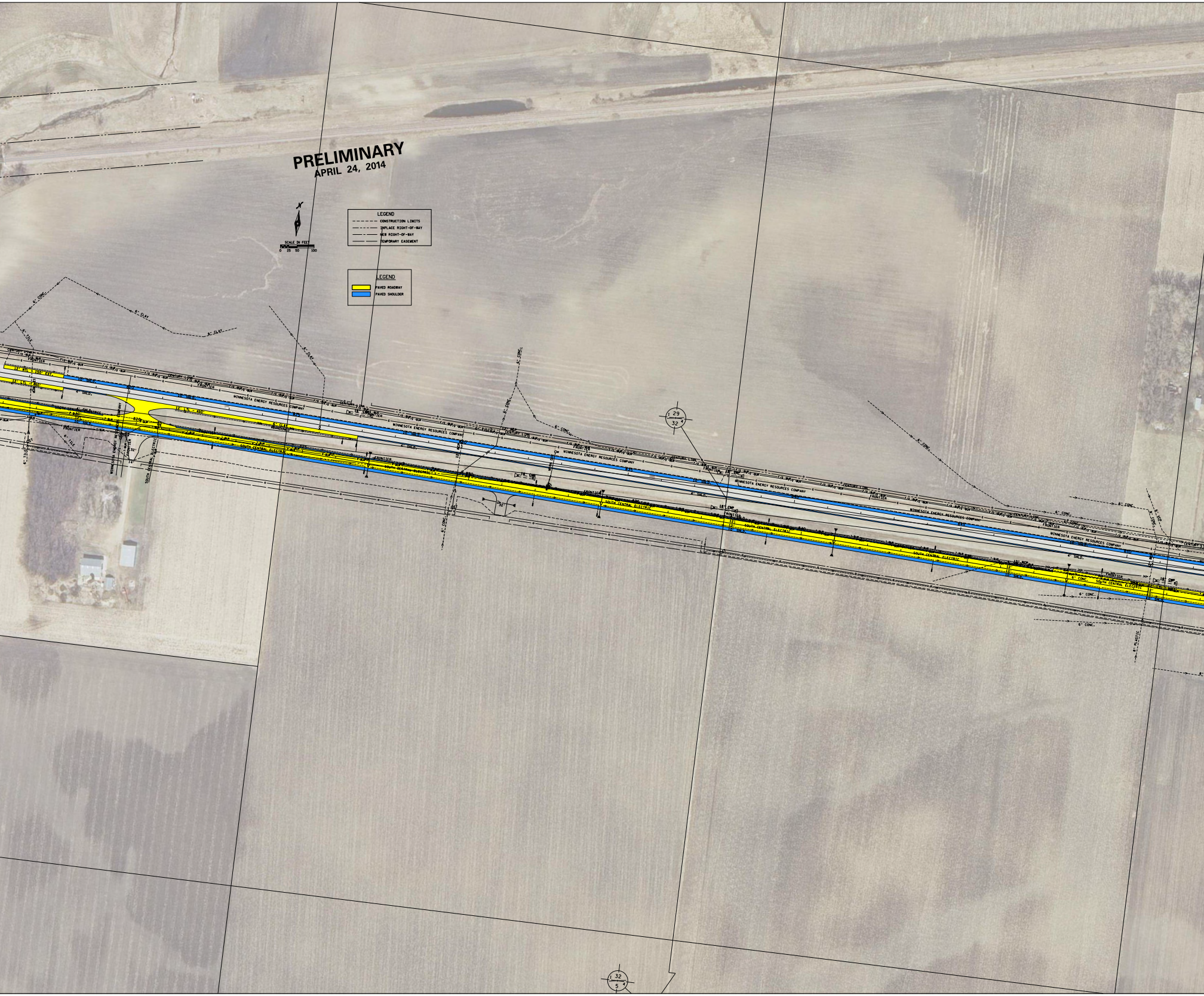

PRELIMINARY
APRIL 24, 2014

LEGEND
CONSTRUCTION LIMITS
INPLACE RIGHT-OF-WAY
NEW RIGHT-OF-WAY
TEMPORARY EASEMENT
LEGEND
PAVED ROADWAY
PAVED SHOULDER
N
SCALE IN FEET
0 25 50 100
6" CONC.
6" TILE
6" CLAY
CENTURY LINK
FRONTIER
F/O -BUR
12' RTL + 150' EXT.
12' LTL - 450'
10' SHLD.
4' SHLD.
820
825
MINNESOTA ENERGY RESOURCES COMPANY
SOUTH CENTRAL ELECTRIC
6" CLAY ABANDONED
32'
14'
18" CMP
6" PLASTIC
29
32
32
5

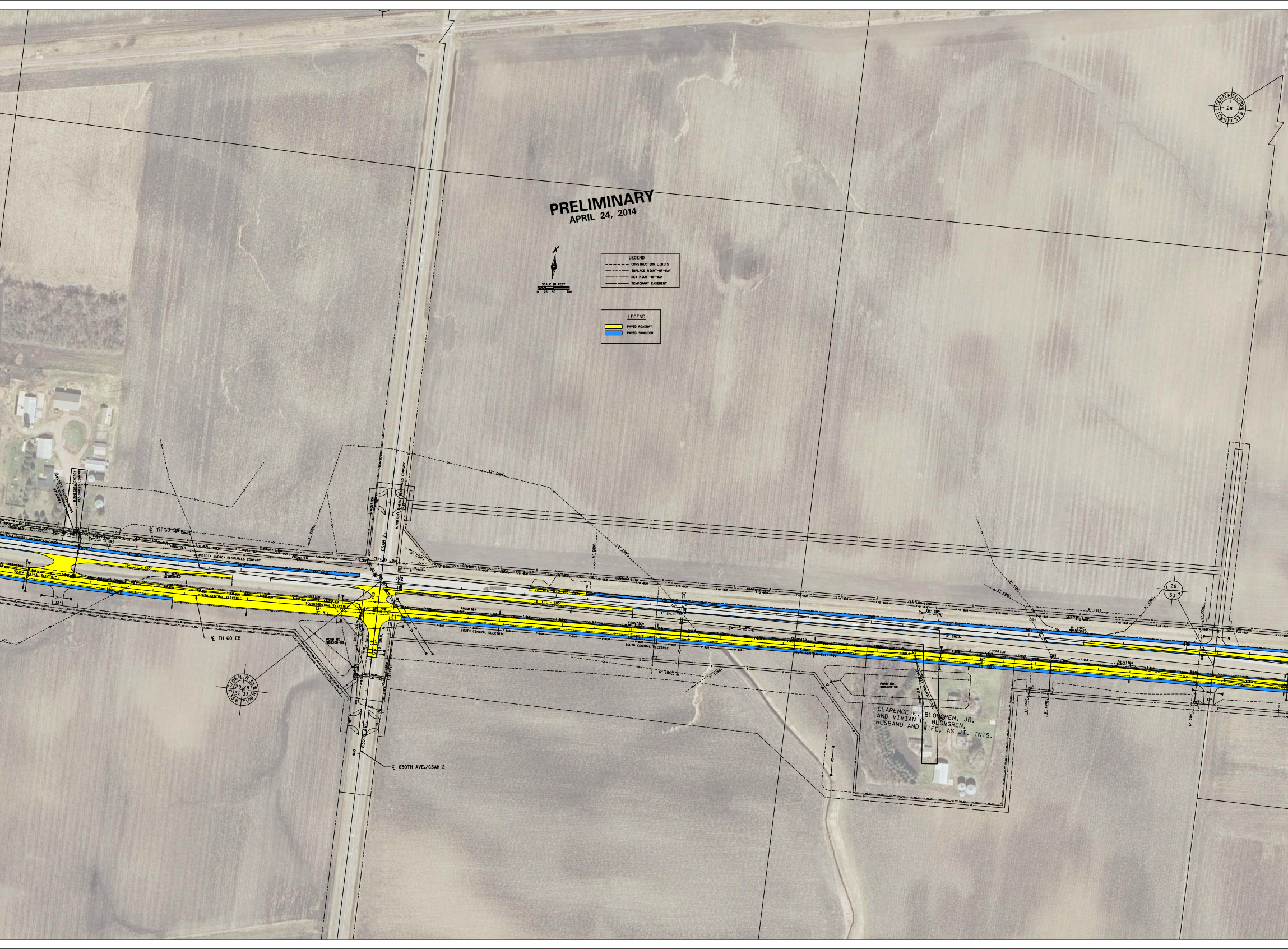
PRELIMINARY
APRIL 24, 2014
N
SCALE IN FEET
0 25 50 100
LEGEND
CONSTRUCTION LIMITS
INPLACE RIGHT-OF-WAY
NEW RIGHT-OF-WAY
TEMPORARY EASEMENT
LEGEND
🟨 PAVED ROADWAY
🟦 PAVED SHOULDER
CENTER SECTION 28 T106N R33W
T106N R33W 29 28 32 33
28 33
℄ TH 60 WB
℄ TH 60 EB
℄ 630TH AVE./CSAH 2
CSAH 2
630TH AVE.
MINNESOTA ENERGY RESOURCES COMPANY
SOUTH CENTRAL ELECTRIC
FRONTIER
CENTURY LINK
12" CONC.
8" CONC.
4' SHLD.
10' SHLD.
12' RTL
12' LTL
POND NO. 8308-09
POND NO. 8308-08
CLARENCE E. BLOMGREN, JR.
AND VIVIAN C. BLOMGREN,
HUSBAND AND WIFE, AS JT. TNTS.

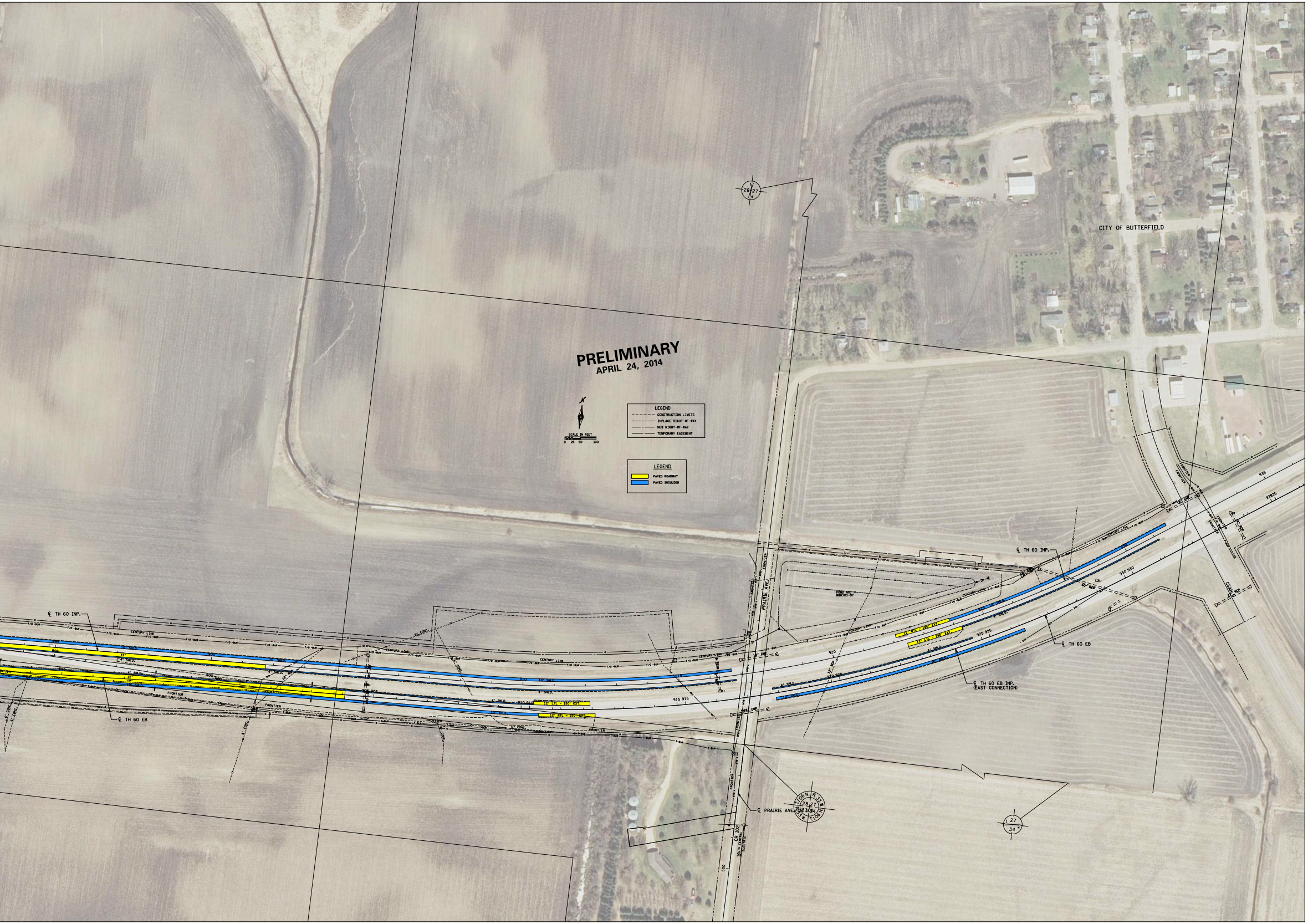
CITY OF BUTTERFIELD
N
SCALE IN FEET
0 25 50 100
LEGEND
CONSTRUCTION LIMITS
INPLACE RIGHT-OF-WAY
NEW RIGHT-OF-WAY
TEMPORARY EASEMENT
LEGEND
🟨 PAVED ROADWAY
🟦 PAVED SHOULDER
℄ TH 60 INP.
℄ TH 60 EB
℄ TH 60 EB INP. (EAST CONNECTION)
℄ PRAIRIE AVE./CR 102
PRAIRIE AVE.
CR 102
CSAH 10
CENTURY LINK
FRONTIER
SOUTH CENTRAL ELECTRIC
F/O-BUR
T-BUR
10' SHLD.
4' SHLD.
12'
12' RTL - 180' EXT.
12' LTL - 180' EXT.
12" RCP
18" CMP
60" RCP
6" CONC.
POND NO. 1
895
900
905 905
910 910
915 915
920
920 920
925 925
930 930
935
935
500
28 27
T.106N. R.33W.
28 27
33 34
1 27
34 4

PRELIMINARY
APRIL 24, 2014