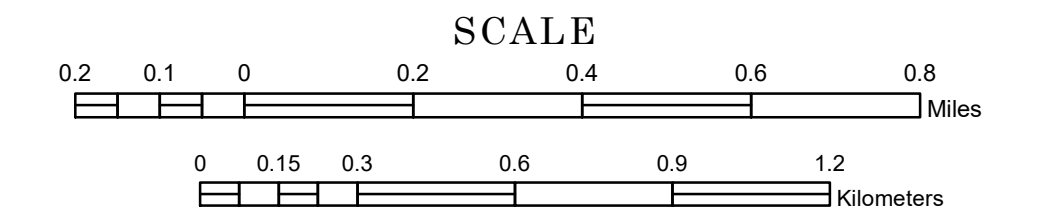


MUNICIPALITY OF BROOKLYN CENTER

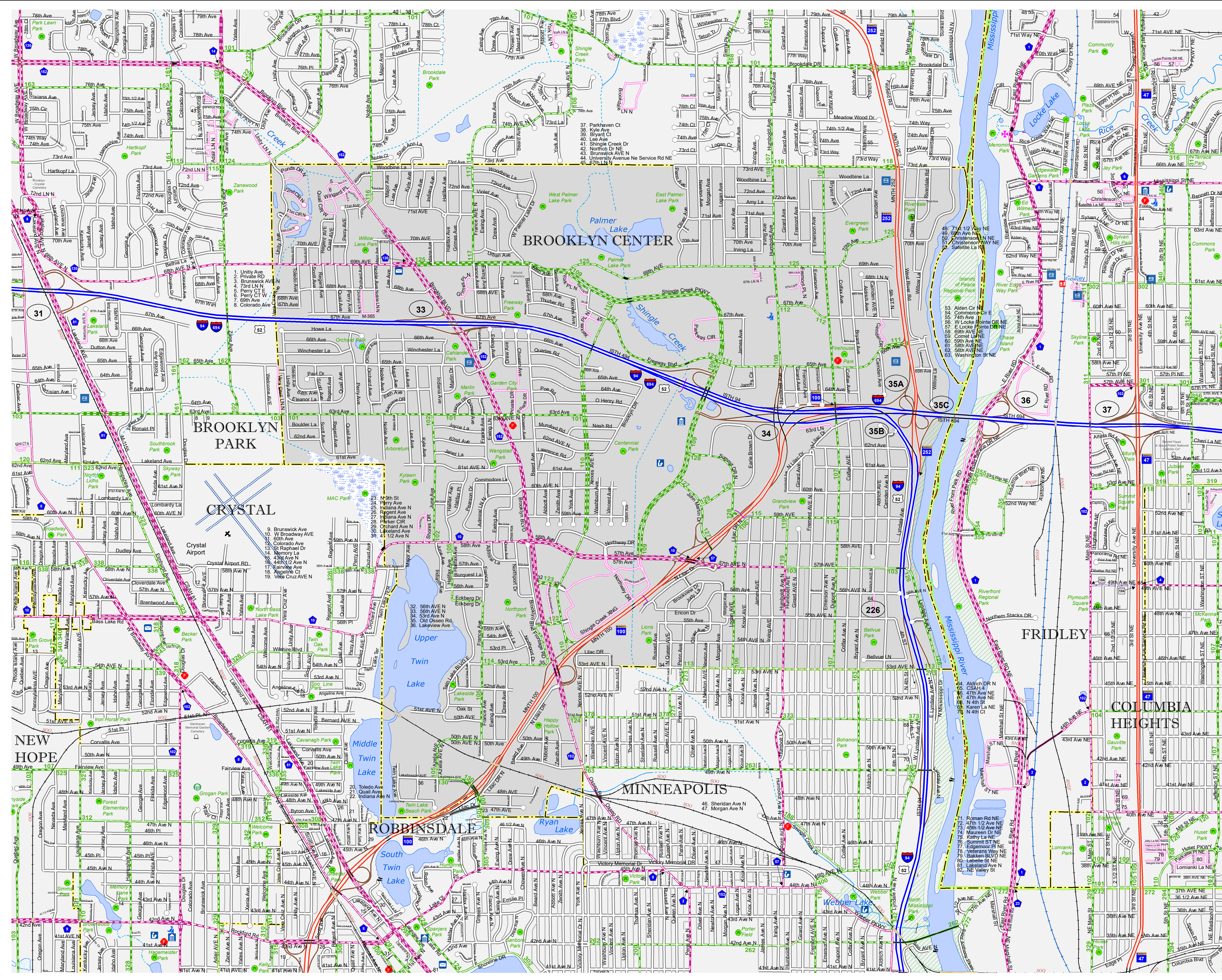
PREPARED BY THE
MINNESOTA DEPARTMENT OF TRANSPORTATION
OFFICE OF TRANSPORTATION SYSTEM MANAGEMENT

IN COOPERATION WITH
U.S. DEPARTMENT OF TRANSPORTATION
FEDERAL HIGHWAY ADMINISTRATION

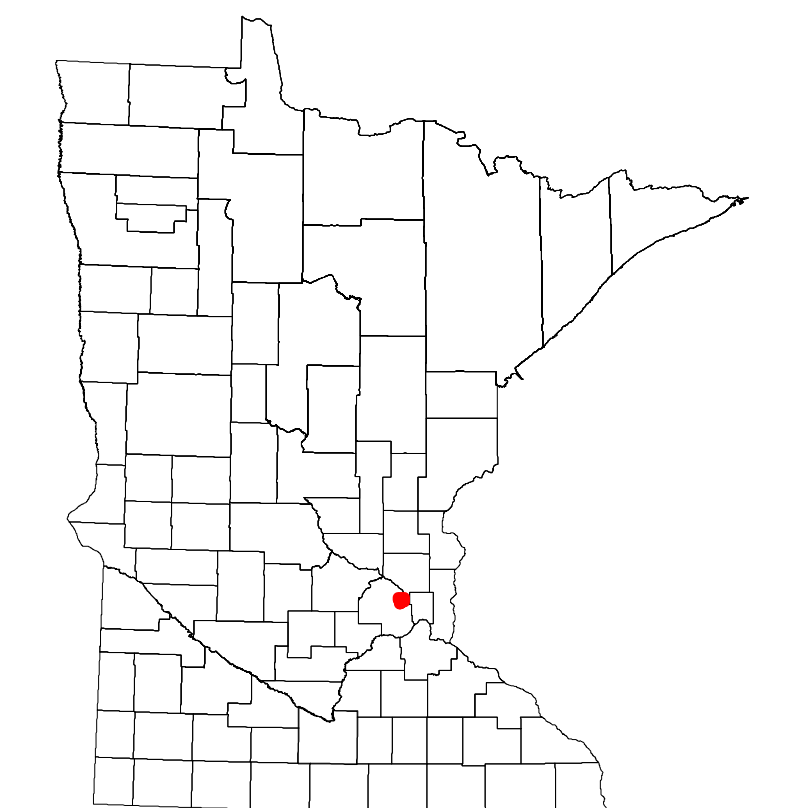


1 in = 1,200 ft
2023

Projection: Transverse Mercator
NAD 1986
UTM Zone 15
North American Datum
of 1986



ROAD AND ROADWAY FEATURES	PUBLIC SERVICE FEATURES
INTERSTATE	MINOT OFFICE
US HIGHWAY	MINOT TRUCK STATION
COUNTY STATE AID HIGHWAY	HIGHWAY PATROL DISTRICT OFFICE
COUNTY ROAD	STATE TRAVEL INFORMATION CENTER
MUNICIPAL STREET	REST AREA (Full Service)
MUNICIPAL STATE AID STREET	REST AREA (Only Toilet)
TOWNSHIP ROAD	WAYSIDE (Only on Pk+Tr)
UNORGANIZED TERRITORY ROAD	PUBLIC ACCESS POINT
RAUP OR CONNECTOR	LOCAL PARK
INTERSTATE EXIT	FARGOUILDS
GREAT RIVER ROAD	PORT OF ENTRY
OTHER ROAD	PARK AND RIDE LOT
RAILROAD AND RAILWAY FEATURES	PUBLIC UNIVERSITY COLLEGE
EMPIRE BUILDER STATION (PARTIAL)	PRIVATE UNIVERSITY COLLEGE
NORTHWEST STATION (COMPLET)	FAIRBANKS NATIONAL PARK
LIGHT RAIL	NATIONAL FOREST
BLUE LINE STATION	NATIONAL WILDLIFE STATE GAME
GREEN LINE STATION	RAILROAD AND RAILWAY FEATURES
LONG BRIDGE (100' OR GREATER SPAN)	EMPIRE BUILDER STATION (PARTIAL)
MAJOR BRIDGE (25' TO 99' SPAN)	NORTHWEST STATION (COMPLET)
ROAD TUNNEL (100' OR GREATER SPAN)	LIGHT RAIL
RAILROAD BRIDGE (100' OR GREATER SPAN)	BLUE LINE STATION
RAILROAD BRIDGE (LESS THAN 100' SPAN)	GREEN LINE STATION
PEDESTRIAN BRIDGE	LONG BRIDGE (100' OR GREATER SPAN)
PEDESTRIAN TUNNEL	MAJOR BRIDGE (25' TO 99' SPAN)
DAM	ROAD TUNNEL (100' OR GREATER SPAN)
LOCK AND DAM	RAILROAD BRIDGE (100' OR GREATER SPAN)
STATE CAPITOL	RAILROAD BRIDGE (LESS THAN 100' SPAN)
FEDERAL COURTHOUSE	PEDESTRIAN BRIDGE
COUNTY COURTHOUSE	PEDESTRIAN TUNNEL
ARMORY	DAM
STATE PARK	LOCK AND DAM
REGIONAL PARK	STATE CAPITOL
NATIONAL FOREST	FEDERAL COURTHOUSE
NATIONAL AND STATE FOREST	COUNTY COURTHOUSE
STATE FOREST	ARMORY
NATIONAL TRAIL	STATE PARK
WILDLIFE REFUGE AREA	REGIONAL PARK
WILDLIFE MANAGEMENT AREA	NATIONAL FOREST
HYDROLOGIC FEATURES	NATIONAL AND STATE FOREST
RIVER OR STREAM (PERMANENT)	STATE FOREST
LAKE, POND OR RESERVOIR	NATIONAL TRAIL
STREAM (PERMANENT)	WILDLIFE REFUGE AREA
DRAINAGE DITCH	WILDLIFE MANAGEMENT AREA
WETLAND	HYDROLOGIC FEATURES
ISLAND OR LAND	RIVER OR STREAM (PERMANENT)
REGIONAL WATERSHED	LAKE, POND OR RESERVOIR
	STREAM (PERMANENT)
	DRAINAGE DITCH
	WETLAND
	ISLAND OR LAND
	REGIONAL WATERSHED



To request information from this document in an alternative format, call 651-366-4718 or 1-800-657-3774 (Greater Minnesota); 711 or 1-800-627-3529 (Minnesota Relay). You may also send an e-mail to ADArequest.dot@state.mn.us. (Please request at least one week in advance.)

LAST EDITED ON 12-10-2023

Population (U.S. Census 2020): 33782