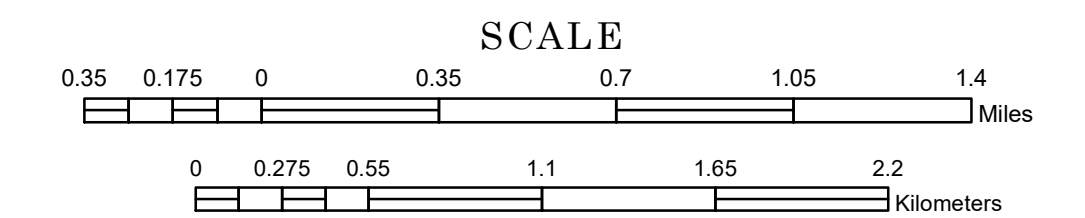


# MUNICIPALITY OF FERGUS FALLS

PREPARED BY THE  
MINNESOTA DEPARTMENT OF TRANSPORTATION  
OFFICE OF TRANSPORTATION SYSTEM MANAGEMENT


IN COOPERATION WITH  
U.S. DEPARTMENT OF TRANSPORTATION  
FEDERAL HIGHWAY ADMINISTRATION



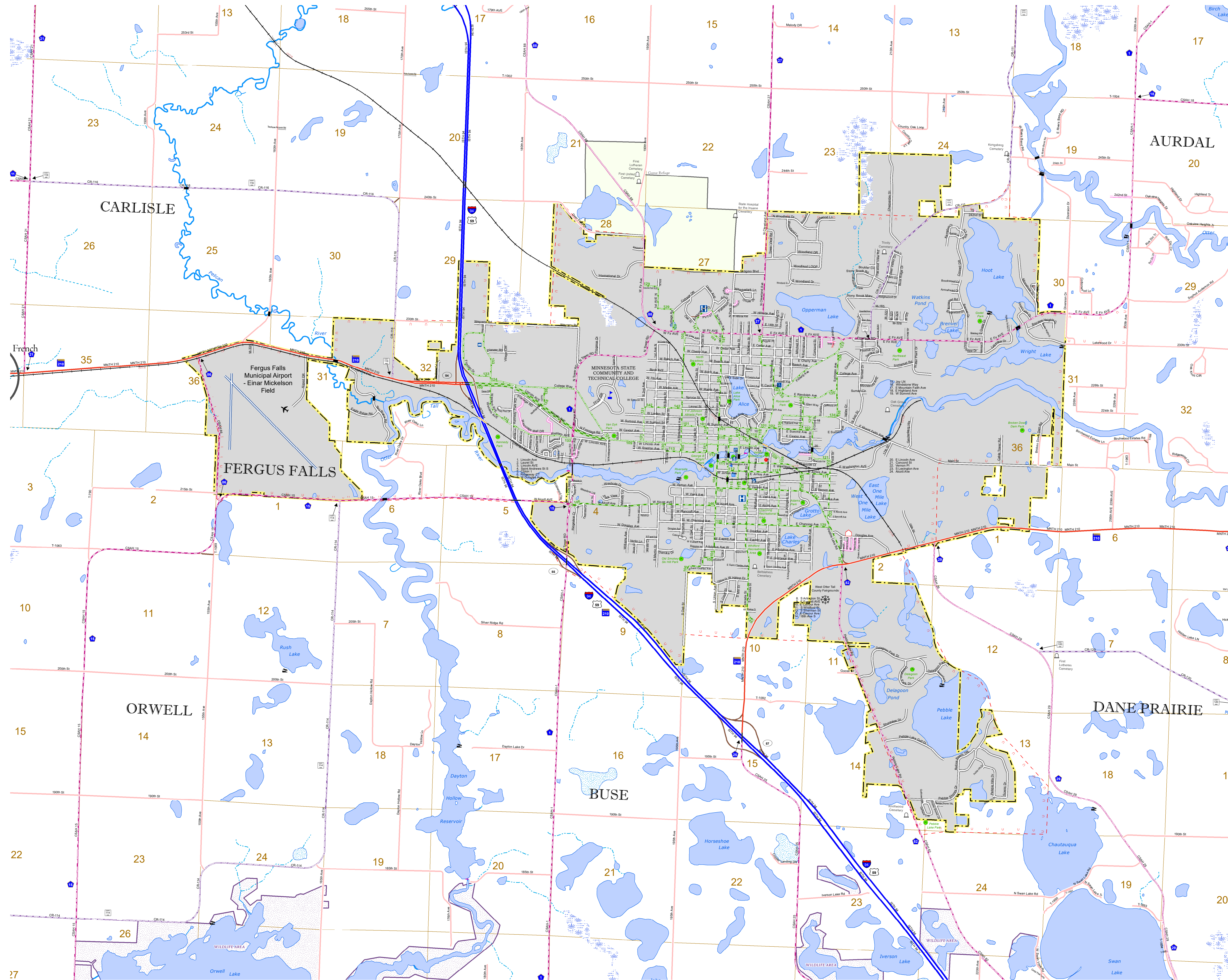
1 in = 2,000 ft

2022

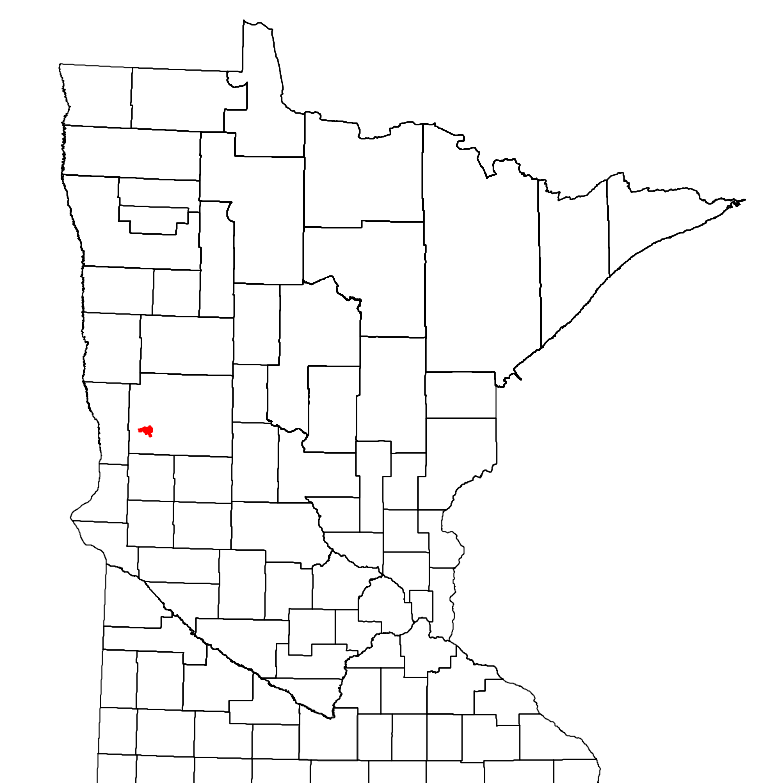
Projection:  
Transverse Mercator  
NAD 1986  
UTM Zone 15



North American Datum  
of 1986



ROAD AND ROADWAY FEATURES	PUBLIC SERVICE FEATURES
INTERSTATE	MINOT OFFICE
US HIGHWAY	MINOT TRUCK STATION
MIN HIGHWAY	HIGHWAY PATROL DISTRICT OFFICE
COUNTY STATE AID HIGHWAY	STATE TRAVEL INFORMATION CENTER
COUNTY ROAD	REST AREA (VAULT TOILETS)
MUNICIPAL STREET	REST AREA (VAULT TOILETS)
MUNICIPAL STATE AID STREET	WAYSIDE (WAIT OR PIT TOILET)
PRIVATE STREET/ROAD	PUBLIC ACCESS POINT
TOWNSHIP ROAD	LOCAL PARK
UNORGANIZED TERRITORY ROAD	FAIRGROUNDS
RAMP OR CONNECTOR	PORT OF ENTRY
INTERSTATE EXIT	PARK AND RIDE LOT
GREAT RIVER ROAD	PUBLIC UNIVERSITY/COLLEGE
OTHER ROAD	PRIVATE UNIVERSITY/COLLEGE
FRONTAGE	ELEMENTARY SCHOOL
LOCAL SERVICE	MIDDLE SCHOOL
MUNICIPAL	HIGH SCHOOL
NATIONAL FOREST	STATE FOREST
NATIONAL WILDLIFE	STATE HISTORICAL MARKER
STATE GAME	HISTORIC SITE
STATE TRAIL	MONUMENT
STATE FOREST	CEMETERY
STATE TRAIL	BOUNDARY FEATURES
STATE FOREST	TRIBAL LAND
STATE TRAIL	COUNTY
STATE FOREST	MUNICIPALITY
STATE TRAIL	ADJACENT MUNICIPALITY
STATE FOREST	FEDERAL ADJUSTED URBAN AREA (2014)
STATE TRAIL	MILITARY
STATE FOREST	STATE PARK
STATE TRAIL	REGIONAL PARK
STATE FOREST	NATIONAL FOREST
STATE TRAIL	NATIONAL AND STATE FOREST
STATE FOREST	STATE FOREST
STATE TRAIL	NATIONAL TRAIL
STATE FOREST	WILDLIFE REFUGUE AREA
STATE TRAIL	WILDLIFE MANAGEMENT AREA
STATE FOREST	HYDROLOGIC FEATURES
STATE TRAIL	RIVER OR STREAM (PERENNIAL)
STATE FOREST	LAKE, POND OR RESERVOIR
STATE TRAIL	STREAM (NONPERENNIAL)
STATE FOREST	PUBLIC MUSEUM
STATE TRAIL	EVENT CENTER
STATE FOREST	CITY CENTERS
STATE TRAIL	TRIBAL GOVERNMENT CENTER
STATE FOREST	CITY CENTER
STATE TRAIL	LOCALLY KNOWN PLACE
STATE FOREST	UNINCORPORATED COMMUNITY
STATE TRAIL	REGIONAL WATERSHED



Population (U.S. Census 2020): 14,119

To request information from this document in an alternative format, call 651-366-4718 or 1-800-657-3774 (Greater Minnesota); 711 or 1-800-627-3529 (Minnesota Relay). You may also send an e-mail to [ADArequest.dot@state.mn.us](mailto:ADArequest.dot@state.mn.us). (Please request at least one week in advance.)

LAST EDITED ON 1-08-2023