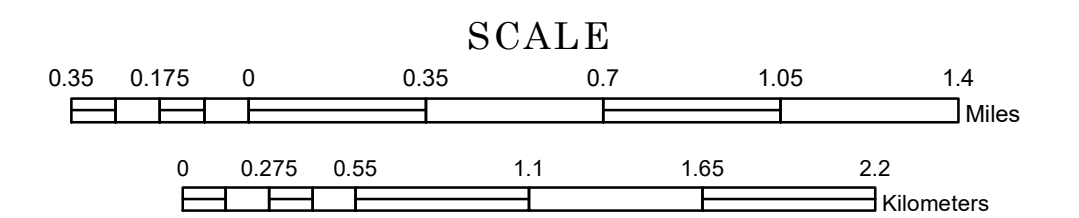


MUNICIPALITY OF ROSEMOUNT

PREPARED BY THE
MINNESOTA DEPARTMENT OF TRANSPORTATION
OFFICE OF TRANSPORTATION SYSTEM MANAGEMENT

IN COOPERATION WITH
U.S. DEPARTMENT OF TRANSPORTATION
FEDERAL HIGHWAY ADMINISTRATION



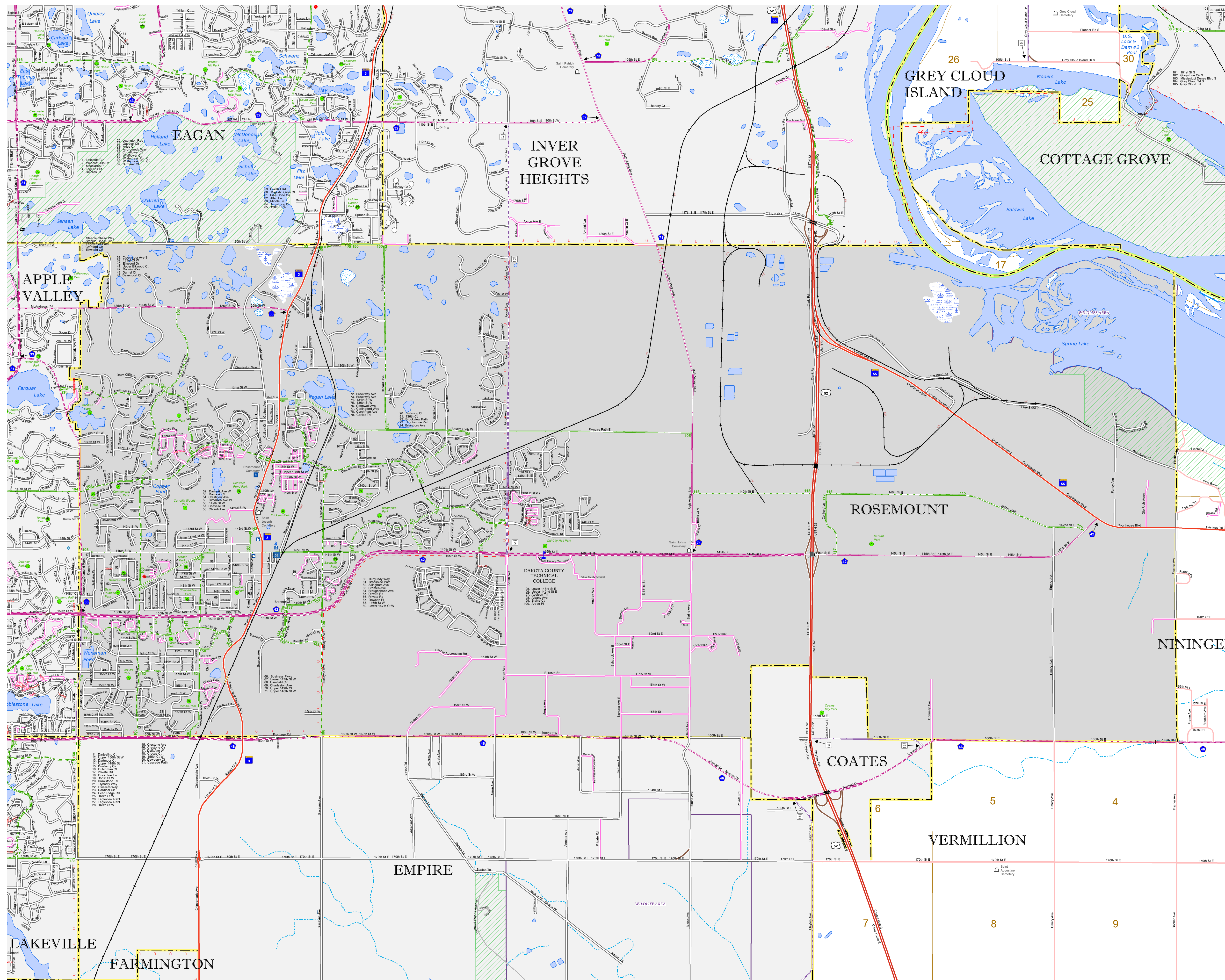
1 in = 2,000 ft

2023

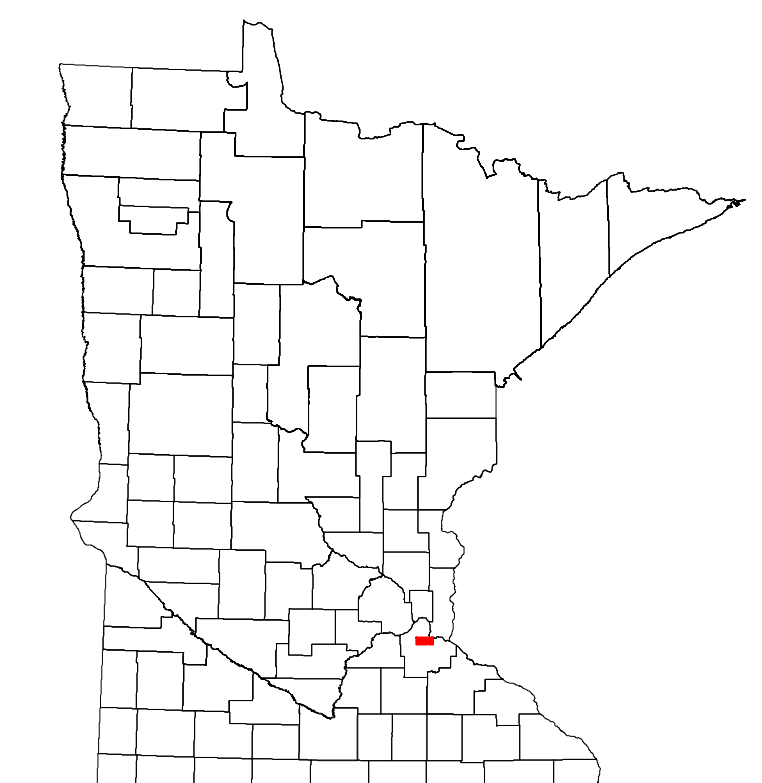
Projection:
Transverse Mercator
NAD 1986
UTM Zone 15



North American Datum
of 1986



ROAD AND ROADWAY FEATURES	PUBLIC SERVICE FEATURES
INTERSTATE	MINIOT OFFICE
US HIGHWAY	MINIOT TRUCK STATION
MIN HIGHWAY	HIGHWAY PATROL DISTRICT OFFICE
COUNTY STATE AID HIGHWAY	STATE TRAVEL INFORMATION CENTER
COUNTY ROAD	REST AREA (VAULT TRAILS)
MUNICIPAL STREET	REST AREA (VAULT TRAILS)
MUNICIPAL STATE AID STREET	WAYSIDE (VAULT OR PIT TRAIL)
PRIVATE STREET/ROAD	PUBLIC ACCESS POINT
TOWNSHIP ROAD	LOCAL PARK
UNORGANIZED TERRITORY ROAD	FAIRGROUNDS
RAMP OR CONNECTOR	PORT OF ENTRY
INTERSTATE EXIT	PARK AND RIDE LOT
GREAT RIVER ROAD	PUBLIC UNIVERSITY/COLLEGE
OTHER ROAD	PRIVATE UNIVERSITY/COLLEGE
FRONTAGE ROAD	ELEMENTARY SCHOOL
STATE PARK	MIDDLE SCHOOL
NATIONAL PARK	HIGH SCHOOL
NATIONAL FOREST	AVIATION FEATURES
NATIONAL WILDLIFE STATE GAME	COMMERCIAL AIRPORT
RAILROAD AND RAILWAY FEATURES	GENERAL AIRPORT
RAILWAY	AIRSTRIP
EMPIRE BUILDER STATION (AMTRAK)	SEAPLANE
NORTHSTAR STATION (COMMUTER)	AIRPORT RUNWAY
LIGHT RAIL	CULTURAL FEATURES
BLUE LINE STATION	STATE HISTORICAL MARKER
GREEN LINE STATION	HISTORIC DISTRICT
INFRASTRUCTURE FEATURES	HISTORIC SITE
LONG BRIDGE (100' OR GREATER SPAN)	MONUMENT
MAJOR BRIDGE (20' TO 100' SPAN)	CEMETERY
MINOR BRIDGE (5' TO 20' SPAN)	BOUNDARY FEATURES
ROAD TUNNEL (100' OR GREATER SPAN)	TRIBAL LAND
RAILROAD BRIDGE (100' OR GREATER SPAN)	COUNTY
RAILROAD BRIDGE (UNDER 100' SPAN)	MUNICIPALITY
BOATWAY	ADJACENT MUNICIPALITY
PEDESTRIAN BRIDGE	FEDERAL ADJUSTED URBAN AREA (2014)
PEDESTRIAN TUNNEL	MILITARY
DAM	STATE PARK
LOCK AND DAM	REGIONAL PARK
PUBLIC FACILITIES	NATIONAL FOREST
STATE CAPITOL	NATIONAL AND STATE FOREST
FEDERAL COURTHOUSE	STATE FOREST
COUNTY COURTHOUSE	NATIONAL TRAIL
CITY HALL	WILDLIFE REFUGES AREA
TOWN HALL	WILDLIFE MANAGEMENT AREA
COMMUNITY CENTER	HYDROLOGICAL FEATURES
ARENA	RIVER OR STREAM (PERENNIAL)
STADIUM	LAKE, POND OR RESERVOIR
POST OFFICE	STREAM (INTERMITTENT)
POLICE STATION	IRRIGATION DITCH
FIRE STATION	WETLAND
PUBLIC LIBRARY	ISLAND OR LAND
PUBLIC MUSEUM	REGIONAL WATERSHED
EVENT CENTER	
CITY CENTERS	
TRIBAL GOVERNMENT CENTER	
CITY CENTER	
LOCALLY KNOWN PLACE	
UNINCORPORATED COMMUNITY	



To request information from this document in an alternative format, call 651-366-4718 or 1-800-657-3774 (Greater Minnesota); 711 or 1-800-627-3529 (Minnesota Relay). You may also send an e-mail to ADArequest.dot@state.mn.us. (Please request at least one week in advance.)

LAST EDITED ON 1-29-2024

Population (U.S. Census 2020): 25,650