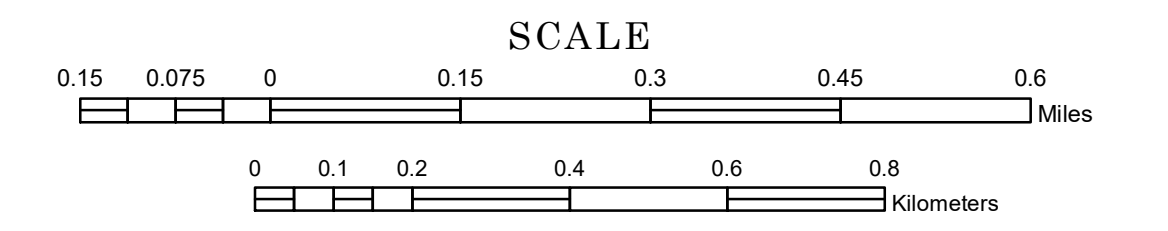


MUNICIPALITY OF SPRING LAKE PARK


PREPARED BY THE
MINNESOTA DEPARTMENT OF TRANSPORTATION
OFFICE OF TRANSPORTATION SYSTEM MANAGEMENT

IN COOPERATION WITH
U.S. DEPARTMENT OF TRANSPORTATION
FEDERAL HIGHWAY ADMINISTRATION

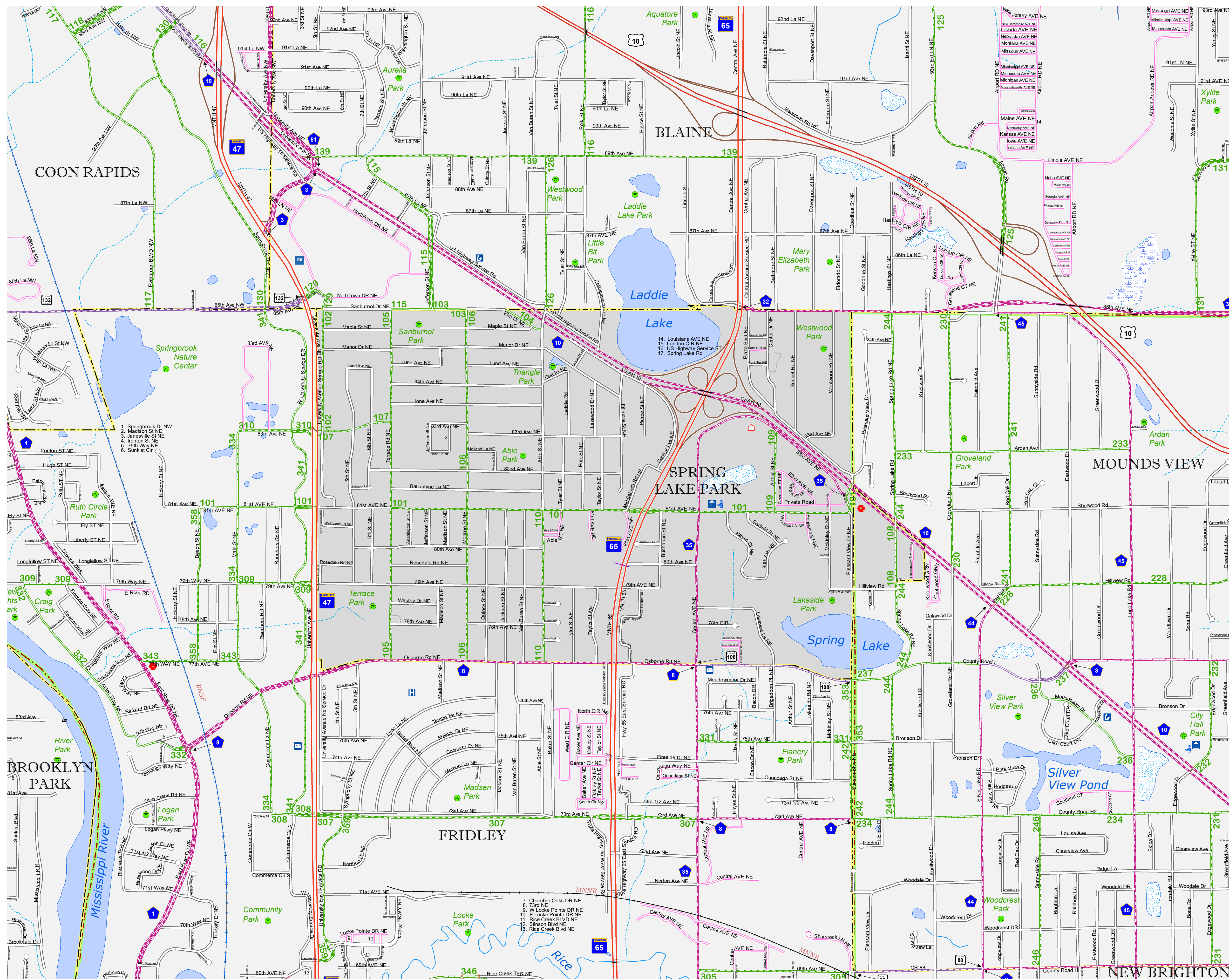


1 in = 800 ft
2023

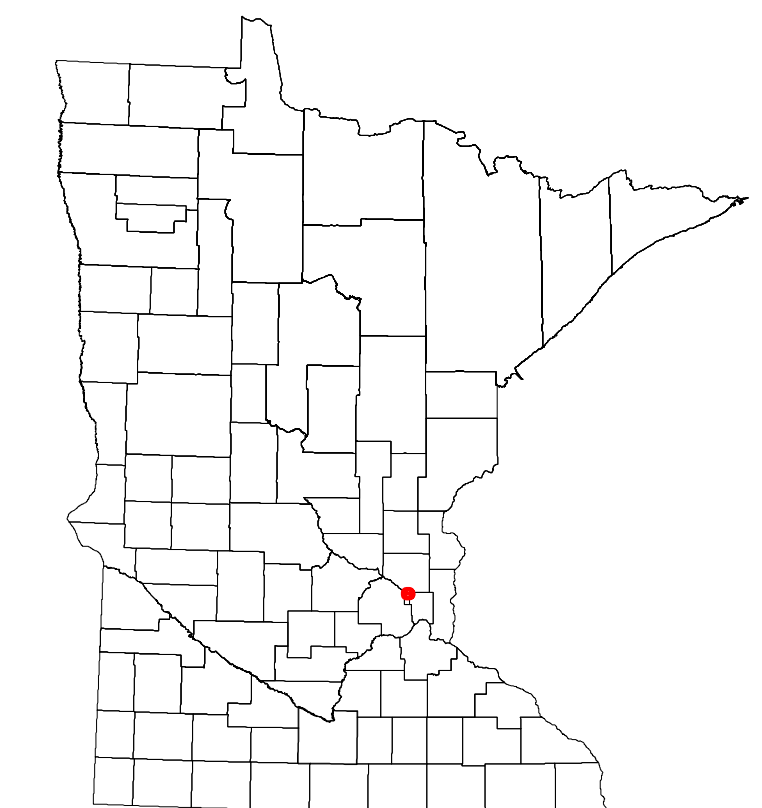
Projection:
Transverse Mercator
NAD 1986
UTM Zone 15



North American Datum
of 1986



ROAD AND ROADWAY FEATURES	PUBLIC SERVICE FEATURES
INTERSTATE	MINOT OFFICE
US HIGHWAY	MINOT TRUCK STATION
STATE AID HIGHWAY	HIGHWAY PATROL DISTRICT OFFICE
COUNTY ROAD	STATE TRAVEL INFORMATION CENTER
MUNICIPAL STREET	REST AREA (Full Service)
PRIVATE STATE AID STREET	REST AREA (Quick Turn)
TOWNSHIP ROAD	WAYSIDE (Only on Pkwy/Trkwy)
UNORGANIZED TERRITORY ROAD	PUBLIC ACCESS POINT
RAMP OR CONNECTOR	LOCAL PARK
INTERSTATE EXIT	FARGO BOUNDARIES
GREAT RIVER ROAD	PORT OF ENTRY
OTHER ROAD	PARK AND RIDE LOT
RAILROAD AND RAILWAY FEATURES	PUBLIC UNIVERSITY COLLEGE
EMPIRE BUILDER STATION (ARTHRK)	PRIVATE UNIVERSITY COLLEGE
NORTHSTAR STATION (COMMUTER)	ELEMENTARY SCHOOL
BLUE LINE STATION	MIDDLE SCHOOL
GREEN LINE STATION	HIGH SCHOOL
LONG BRIDGE (107' OR GREATER SPAN)	AVIATION FEATURES
MAJOR BRIDGE (207' TO 107' SPAN)	COMMERCIAL AIRPORT
MINOR BRIDGE (25' TO 20' SPAN)	GENERAL AIRPORT
ROAD TUNNEL (100' OR GREATER SPAN)	AIRSTRIP
RAILROAD BRIDGE (100' OR GREATER SPAN)	SEAPLANE
RAILROAD BRIDGE (LESSER THAN 100' SPAN)	AIRPORT RUNWAY
SKYWAY	CULTURAL FEATURES
PEDESTRIAN BRIDGE	STATE HISTORICAL MARKER
PEDESTRIAN TUNNEL	HISTORIC DISTRICT
LOCK AND DAM	HISTORIC SITE
	MONUMENT
	CEMETERY
	BOUNDARY FEATURES
	TRIBAL LAND
	COUNTY
	MUNICIPALITY
	ADJACENT MUNICIPALITY
	FEDERAL ADJUSTED URBAN AREA (2014)
	MILITARY
	STATE PARK
	REGIONAL PARK
	NATIONAL FOREST
	NATIONAL AND STATE FOREST
	STATE FOREST
	NATIONAL TRAIL
	WILDLIFE REFUGE AREA
	WILDLIFE MANAGEMENT AREA
	HYDROLOGICAL FEATURES
	RIVER OR STREAM (PERMANENT)
	LAKE, POND OR RESERVOIR
	STREAM (PERMANENT)
	DRAINAGE DITCH
	WETLAND
	ISLAND OR LAND
	REGIONAL WATERSHED
	CITY CENTERS
	TRIAL GOVERNMENT CENTER
	CITY CENTER
	LOCALLY INCORPORATED PLACE
	UNINCORPORATED COMMUNITY



To request information from this document in an alternative format, call 651-366-4718 or 1-800-657-3774 (Greater Minnesota); 711 or 1-800-627-3529 (Minnesota Relay). You may also send an e-mail to ADRequest.dot@state.mn.us. (Please request at least one week in advance.)

LAST EDITED ON 12-07-2023

Population (U.S. Census 2020): 7188