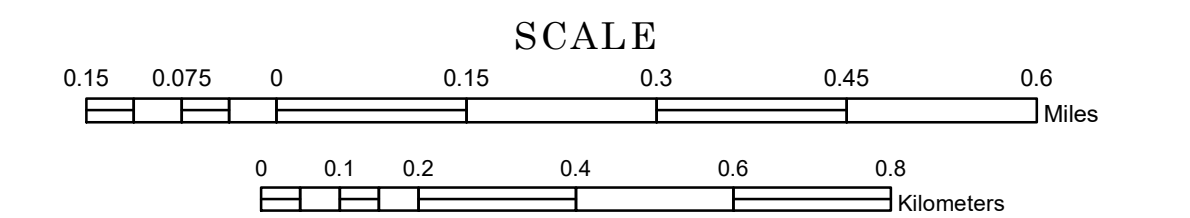


MUNICIPALITY OF WACONIA


PREPARED BY THE
MINNESOTA DEPARTMENT OF TRANSPORTATION
OFFICE OF TRANSPORTATION SYSTEM MANAGEMENT

IN COOPERATION WITH
U.S. DEPARTMENT OF TRANSPORTATION
FEDERAL HIGHWAY ADMINISTRATION

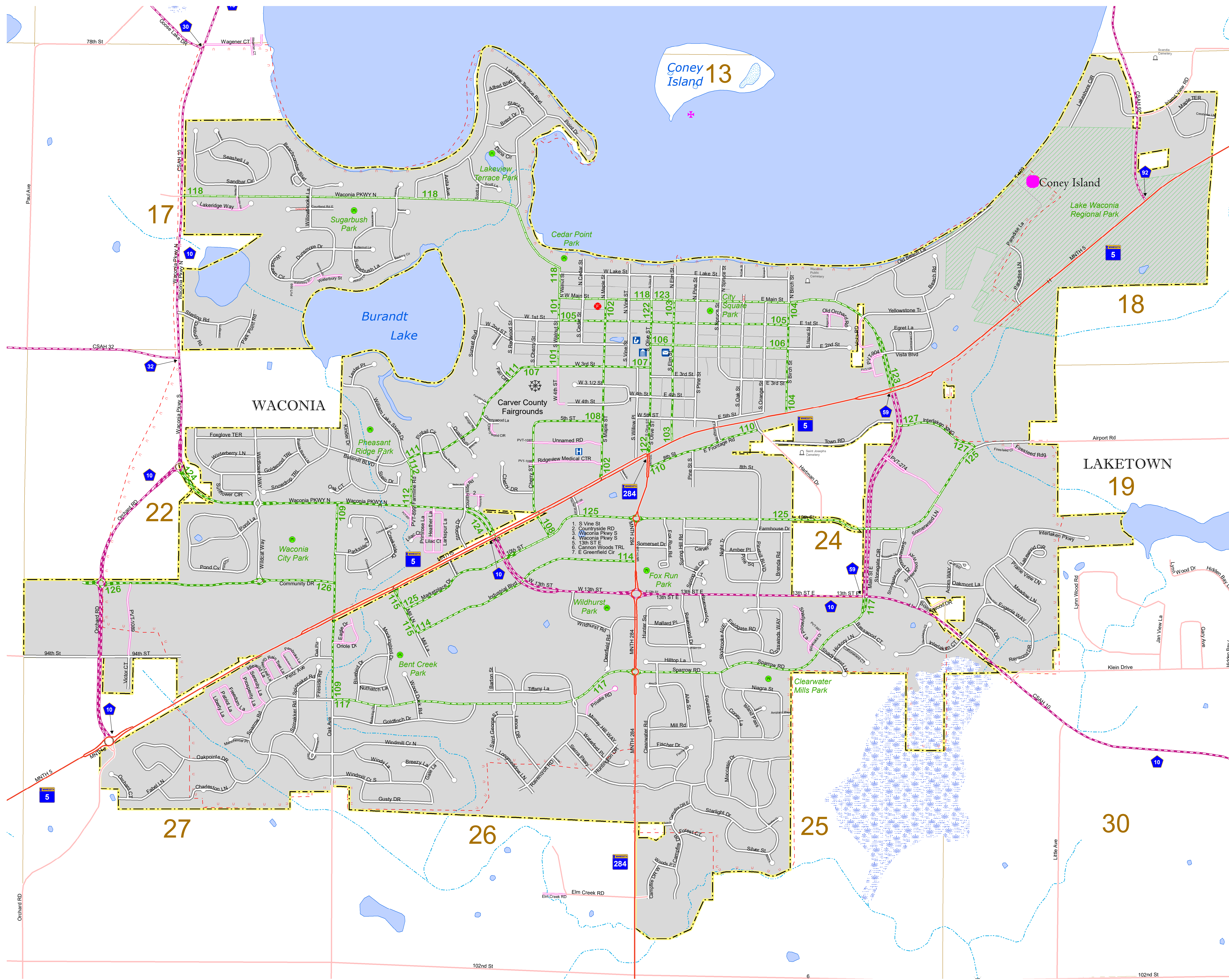


1 in = 800 ft
2023

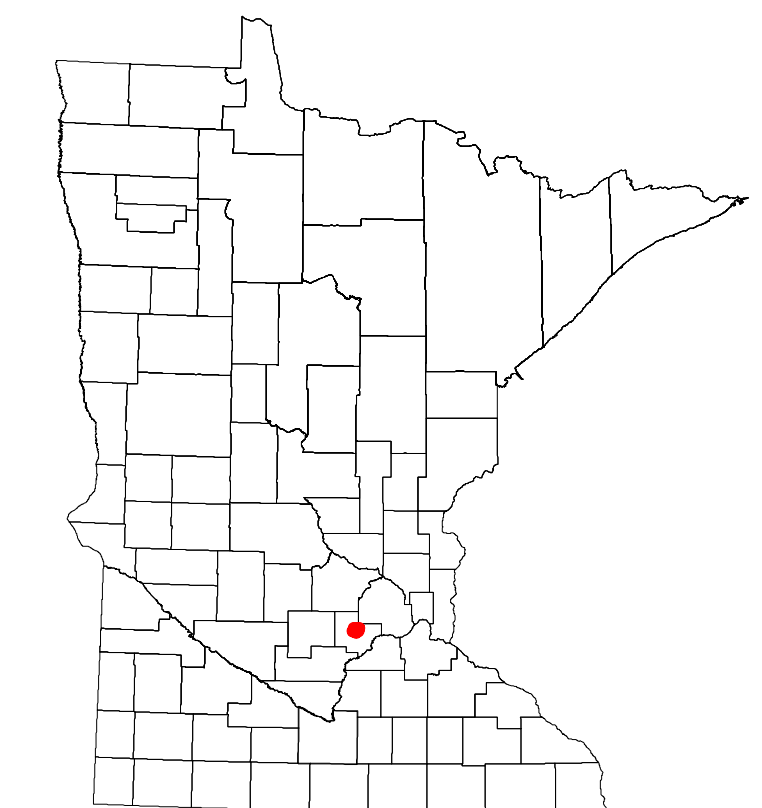
Projection:
Transverse Mercator
NAD 1986
UTM Zone 15



North American Datum
of 1986



ROAD AND ROADWAY FEATURES	PUBLIC SERVICE FEATURES
INTERSTATE	MINOT OFFICE
US HIGHWAY	MINOT TRUCK STATION
STATE HIGHWAY	HIGHWAY PATROL DISTRICT OFFICE
COUNTY STATE AID HIGHWAY	STATE TRAVEL INFORMATION CENTER
MUNICIPAL STREET	REST AREA (Full Service)
COUNTY ROAD	REST AREA (Mini-Tank)
MUNICIPAL STATE AID STREET	WAYSIDE (Only on Pkwy/Torx+)
PRIVATE STREET/ROAD	PUBLIC ACCESS POINT
TOWNSHIP ROAD	LOCAL PARK
UNORGANIZED TERRITORY ROAD	FARMS/BOUNDS
RAMP OR CONNECTOR	PORT OF ENTRY
INTERSTATE EXIT	PARK AND RIDE LOT
GREAT RIVER ROAD	PUBLIC UNIVERSITY COLLEGE
OTHER ROADS	PRIVATE UNIVERSITY COLLEGE
FARMROAD	ELEMENTARY SCHOOL
RAILROAD AND RAILWAY FEATURES	MIDDLE SCHOOL
EMPIRE BUILDER STATION (ARTHRK)	HIGH SCHOOL
NORTHSTAR STATION (COMMUTER)	AVIATION FEATURES
LIGHT RAIL	COMMERCIAL AIRPORT
BLUE LINE STATION	GENERAL AIRPORT
GREEN LINE STATION	AIRSTRIP
INFRASTRUCTURE FEATURES	SEAPLANE
LONG BRIDGE (107' OR GREATER SPAN)	AIRPORT RUNWAY
MAJOR BRIDGE (20' TO 107' SPAN)	CULTURAL FEATURES
MINOR BRIDGE (2' TO 20' SPAN)	STATE HISTORICAL MARKER
ROAD TUNNEL (100' OR GREATER SPAN)	HISTORIC DISTRICT
RAILROAD BRIDGE (100' OR GREATER SPAN)	HISTORIC SITE
RAILROAD BRIDGE (LESSER THAN 100' SPAN)	MONUMENT
SKYWAY	CEMETERY
PEDESTRIAN BRIDGE	BOUNDARY FEATURES
PEDESTRIAN TUNNEL	TRIBAL LAND
LOCK AND DAM	COUNTY
PUBLIC FACILITIES	MUNICIPALITY
STATE CAPITOL	ADJACENT MUNICIPALITY
FEDERAL COURTHOUSE	FEDERAL ADJUSTED URBAN AREA (2014)
COUNTY COURTHOUSE	MILITARY
ARMORY	STATE PARK
CITY HALL	REGIONAL PARK
COMMUNITY CENTER	NATIONAL FOREST
ARENA	NATIONAL AND STATE FOREST
STADIUM	STATE FOREST
POST OFFICE	NATIONAL TRAIL
POLICE STATION	WILDLIFE REFUGE AREA
FIRE STATION	WILDLIFE MANAGEMENT AREA
PUBLIC LIBRARY	PUBLIC MUSEUM
PUBLIC MUSEUM	PUBLIC MUSEUM
EVENT CENTER	HYDROLOGIC FEATURES
CITY CENTERS	RIVER OR STREAM (PERMANENT)
TRIBAL GOVERNMENT CENTER	LAKE, POND OR RESERVOIR
CITY CENTER	STREAM (PERMANENT)
LOCALLY KNOWN PLACE	WETLAND
UNINCORPORATED COMMUNITY	ISLAND OR LAND
	REGIONAL WATERSHED



To request information from this document in an alternative format, call 651-366-4718 or 1-800-657-3774 (Greater Minnesota); 711 or 1-800-627-3529 (Minnesota Relay). You may also send an e-mail to ADAREquest.dot@state.mn.us. (Please request at least one week in advance.)

LAST EDITED ON 12-10-2023

Population (U.S. Census 2020): 13033