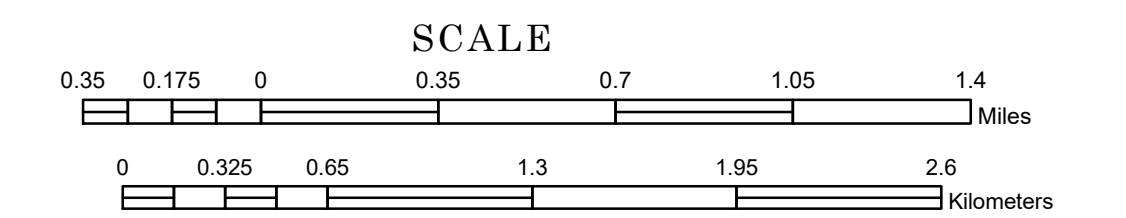


MUNICIPALITY OF COON RAPIDS


PREPARED BY THE
MINNESOTA DEPARTMENT OF TRANSPORTATION
OFFICE OF TRANSPORTATION SYSTEM MANAGEMENT

IN COOPERATION WITH
U.S. DEPARTMENT OF TRANSPORTATION
FEDERAL HIGHWAY ADMINISTRATION

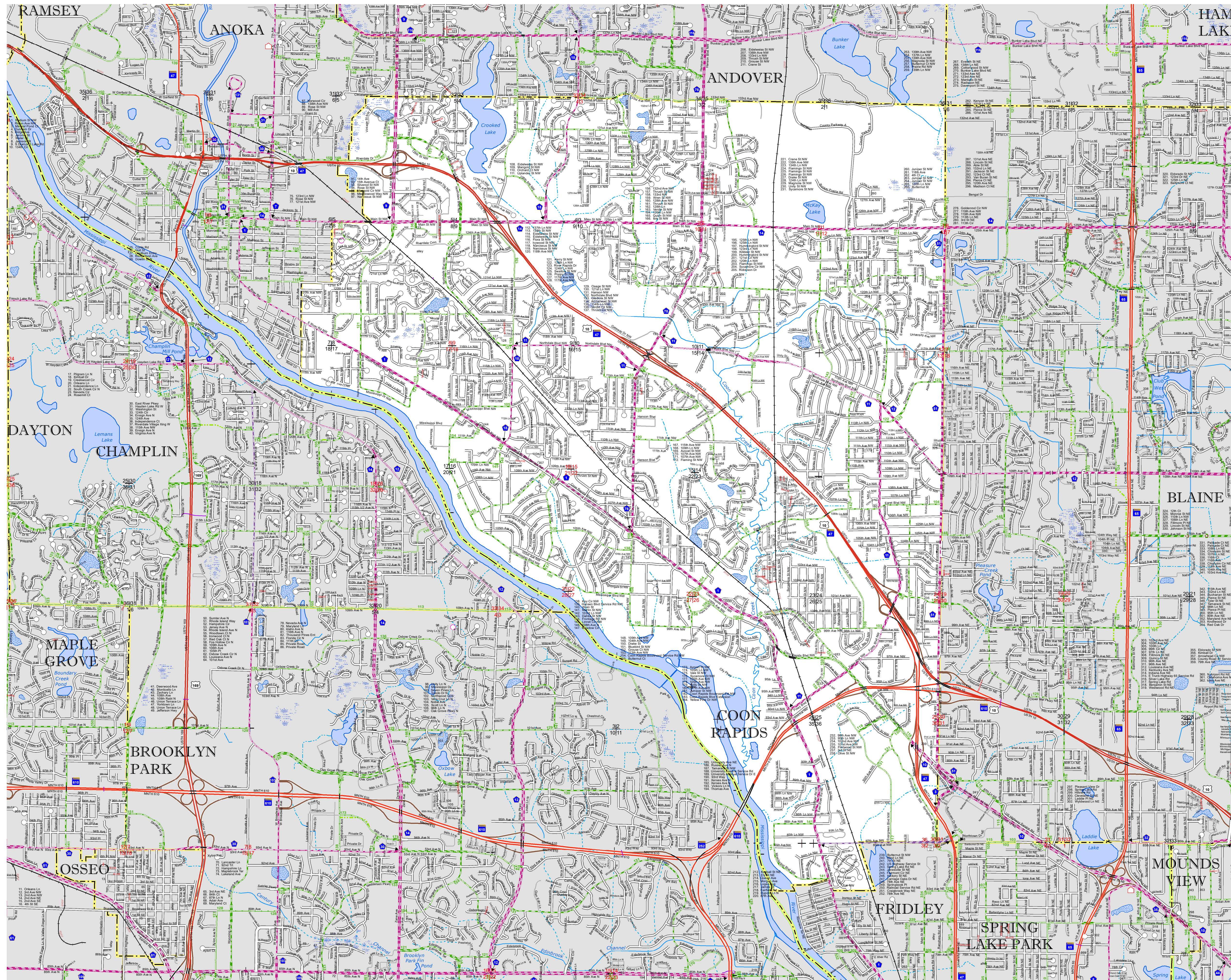


1 in = 2,000 ft
2023

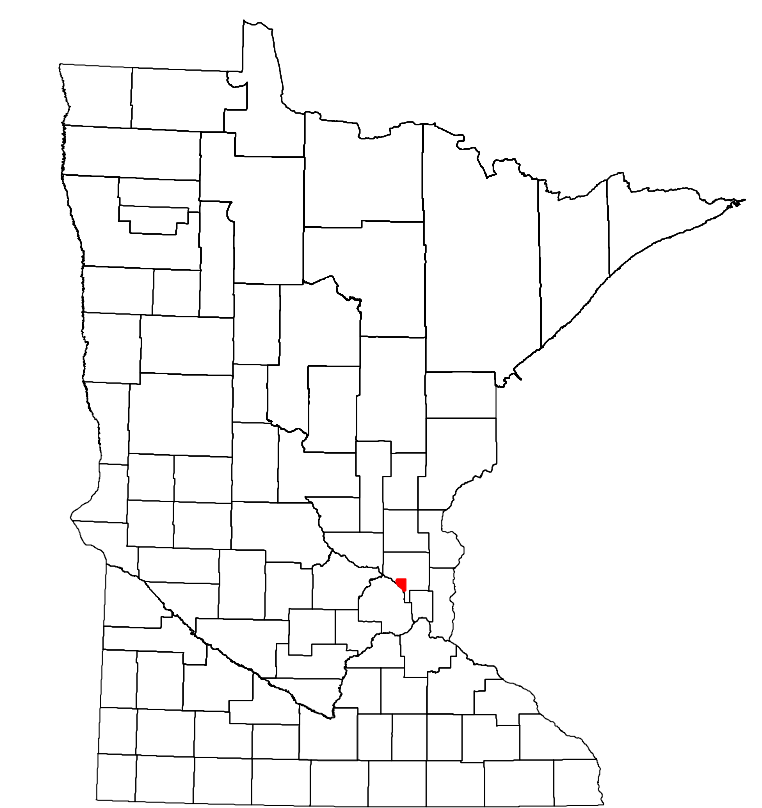
Projection:
Transverse Mercator
NAD 1986
UTM Zone 15



North American Datum
of 1986



ROAD AND ROADWAY FEATURES	INFRASTRUCTURE FEATURES
INTERSTATE	LONG BRIDGE (100' OR GREATER SPAN)
US HIGHWAY	MAJOR BRIDGE (20' TO 100' SPAN)
MN HIGHWAY	MINOR BRIDGE (5' TO 20' SPAN)
COUNTY STATE AID HIGHWAY	ROAD TUNNEL (100' OR GREATER SPAN)
MUNICIPAL STREET	RAILROAD BRIDGE (100' OR GREATER SPAN)
MUNICIPAL STATE AID STREET	RAILROAD BRIDGE (UNDER 100' SPAN)
PRIVATE STREET/ROAD	SKYWAY
TOWNSHIP ROAD	PEDESTRIAN BRIDGE
UNORGANIZED TERRITORY ROAD	PEDESTRIAN TUNNEL
RAMP OR CONNECTOR	AVIATION FEATURES
GREAT RIVER ROAD	COMMERCIAL AIRPORT
COUNTY STATE AID HIGHWAY (DNE)	GENERAL AIRPORT
MUNICIPAL STATE AID STREET (DNE)	AIRSTRIP
TRUNK HIGHWAY FUTURE PROJECTS	SEAPLANE
OTHER ROADS	AIRPORT RUNWAY
FRONTAGE	HYDROLOGIC FEATURES
STATE PARK	RIVER OR STREAM (PERSONAL)
NATIONAL PARK	LAKE, POND OR RESERVOIR
NATIONAL MONUMENT	STREAM (NONPERMANENT)
STATE FOREST	DRAINAGE DITCH
NATIONAL FOREST	WETLAND
NATIONAL WILDLIFE STATE GAME	ISLAND OR LAND
RAILROAD AND RAILWAY FEATURES	REGIONAL WATERSHED
BOUNDARY FEATURES	OTHER FEATURES
COUNTY	SECTION CORNER
MUNICIPALITY	



Population (U.S. Census 2020): 63,599

To request information from this document in an alternative format, call 651-366-4718 or 1-800-657-3774 (Greater Minnesota); 711 or 1-800-627-3529 (Minnesota Relay). You may also send an e-mail to ADArequest.dot@state.mn.us. (Please request at least one week in advance.)