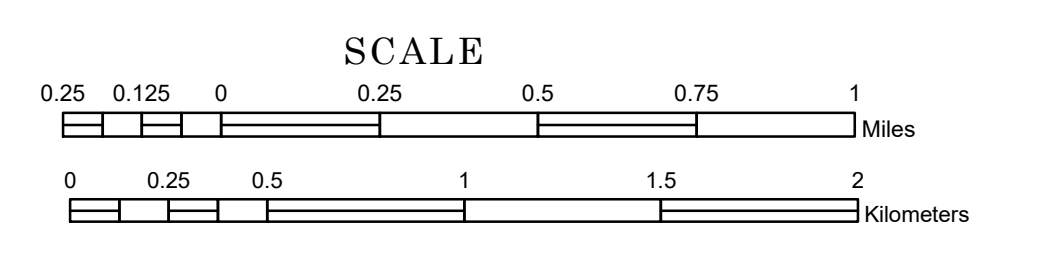


MUNICIPALITY OF  
**CORCORAN**


PREPARED BY THE  
MINNESOTA DEPARTMENT OF TRANSPORTATION  
OFFICE OF TRANSPORTATION SYSTEM MANAGEMENT

IN COOPERATION WITH  
U.S. DEPARTMENT OF TRANSPORTATION  
FEDERAL HIGHWAY ADMINISTRATION



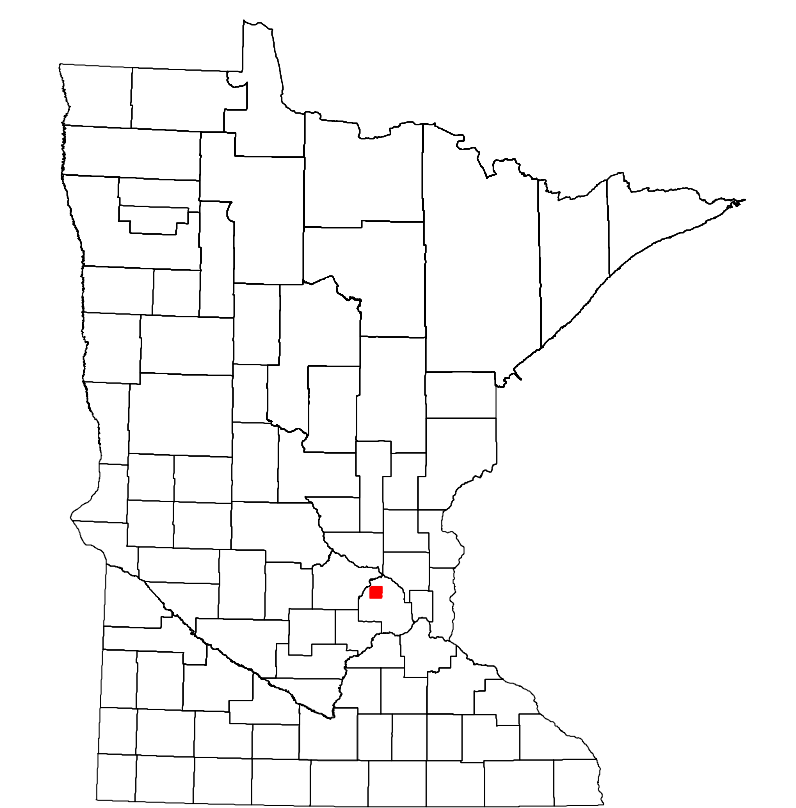
1 in = 1,600 ft  
**2023**

Projection:  
Transverse Mercator  
NAD 1986  
UTM Zone 15



North American Datum  
of 1986

ROAD AND ROADWAY FEATURES		INFRASTRUCTURE FEATURES	
INTERSTATE		LONG BRIDGE (100' or Greater Span)	
US HIGHWAY		MAJOR BRIDGE (20' to 100' Span)	
COUNTY STATE AID HIGHWAY		MINOR BRIDGE (5' to 20' Span)	
COUNTY ROAD		ROAD TUNNEL (100' or Greater Span)	
MUNICIPAL STREET		RAILROAD BRIDGE (100' or Greater Span)	
MUNICIPAL STATE AID STREET		RAILROAD BRIDGE (Under 100' Span)	
PRIVATE STREET/ROAD		SKYWAY	
TOWNSHIP ROAD		PEDESTRIAN BRIDGE	
UNORGANIZED TERRITORY ROAD		PEDESTRIAN TUNNEL	
RAMP OR CONNECTOR		AVIATION FEATURES	
GREAT RIVER ROAD		COMMERCIAL AIRPORT	
COUNTY STATE AID HIGHWAY (DNE)		GENERAL AIRPORT	
MUNICIPAL STATE AID STREET (DNE)		AIRSTRIP	
TRUNK HIGHWAY FUTURE PROJECTS		SEAPLANE	
OTHER ROADS		AIRPORT RUNWAY	
FRONTAGE		HYDROLOGIC FEATURES	
TRAIL		RIVER OR STREAM (PERMANENT)	
RAILROAD		LAKE, POND OR RESERVOIR	
COUNTY		STREAM (INTERMITTENT)	
MUNICIPALITY		DRAINAGE DITCH	
		WETLAND	
		ISLAND OR LAND	
		REGIONAL WATERSHED	
		SECTION CORNER	
		OTHER FEATURES	



Population (U.S. Census 2020): 6,185

To request information from this document in an alternative format, call 651-366-4718 or 1-800-657-3774 (Greater Minnesota); 711 or 1-800-627-3529 (Minnesota Relay). You may also send an e-mail to [ADArequest.dot@state.mn.us](mailto:ADArequest.dot@state.mn.us). (Please request at least one week in advance.)