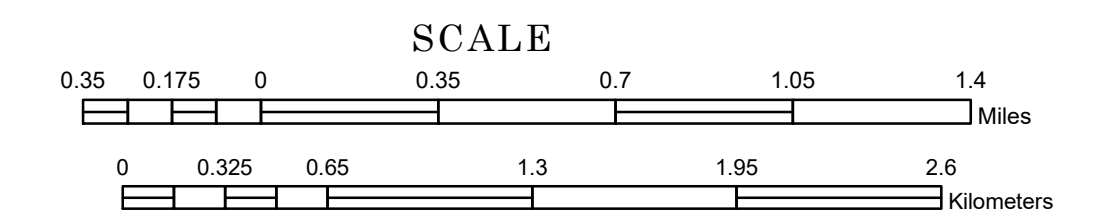


# WINONA

PREPARED BY THE  
MINNESOTA DEPARTMENT OF TRANSPORTATION  
OFFICE OF TRANSPORTATION SYSTEM MANAGEMENT


IN COOPERATION WITH  
U.S. DEPARTMENT OF TRANSPORTATION  
FEDERAL HIGHWAY ADMINISTRATION



1 in = 2,000 ft

## 2023

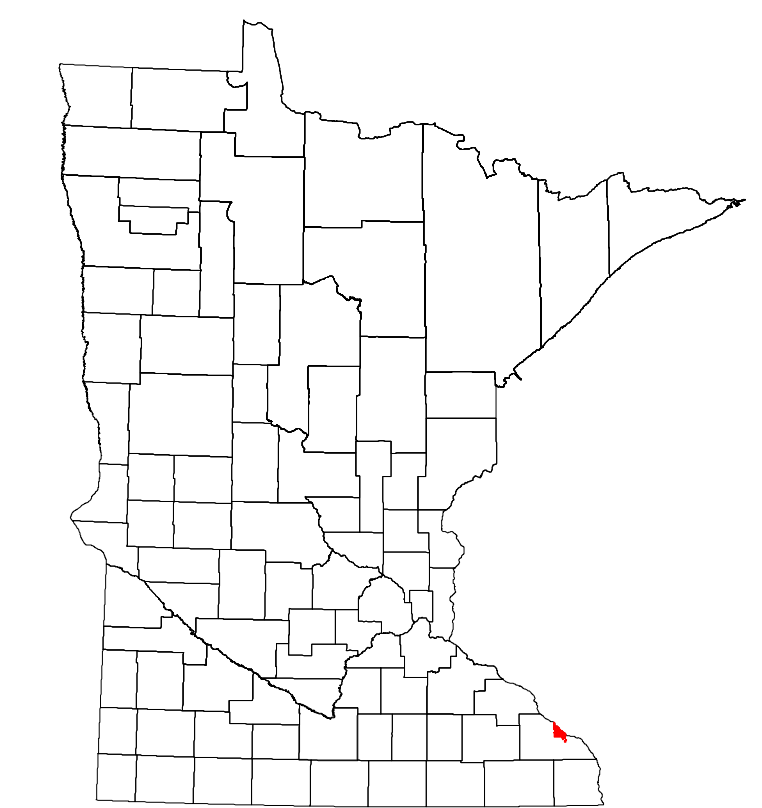
Projection:  
Transverse Mercator  
NAD 1986  
UTM Zone 15



North American Datum  
of 1986



ROAD AND ROADWAY FEATURES		INFRASTRUCTURE FEATURES	
INTERSTATE		LONG BRIDGE (100' OR GREATER SPAN)	
US HIGHWAY		MAJOR BRIDGE (20' TO 100' SPAN)	
MN HIGHWAY		MINOR BRIDGE (5' TO 20' SPAN)	
COUNTY STATE AID HIGHWAY		ROAD TUNNEL (100' OR GREATER SPAN)	
COUNTY ROAD		RAILROAD BRIDGE (100' OR GREATER SPAN)	
MUNICIPAL STREET		RAILROAD BRIDGE (UNDER 100' SPAN)	
PRIVATE STREET/ROAD		SKYWAY	
TOWNSHIP ROAD		PEDESTRIAN BRIDGE	
UNORGANIZED TERRITORY ROAD		PEDESTRIAN TUNNEL	
RAMP OR CONNECTOR		AVIATION FEATURES	
GREAT RIVER ROAD		COMMERCIAL AIRPORT	
COUNTY STATE AID HIGHWAY (DNE)		GENERAL AIRPORT	
MUNICIPAL STATE AID STREET (DNE)		AIRSTRIP	
TRUNK HIGHWAY FUTURE PROJECTS		SEAPLANE	
OTHER ROADS		AIRPORT RUNWAY	
FRONTAGE		HYDROLOGIC FEATURES	
TRAIL SERVICE		RIVER OR STREAM (PERMANENT)	
MILITARY		LAKE, POND OR RESERVOIR	
		STREAM (PERMANENT)	
		DRAINAGE DITCH	
		WETLAND	
		ISLAND OR LAND	
		REGIONAL WATERSHED	
		OTHER FEATURES	
		SECTION CORNER	



Population (U.S. Census 2020): 25,948

To request information from this document in an alternative format, call 651-366-4718 or 1-800-657-3774 (Greater Minnesota); 711 or 1-800-627-3529 (Minnesota Relay). You may also send an e-mail to ADarequest.dot@state.mn.us. (Please request at least one week in advance.)