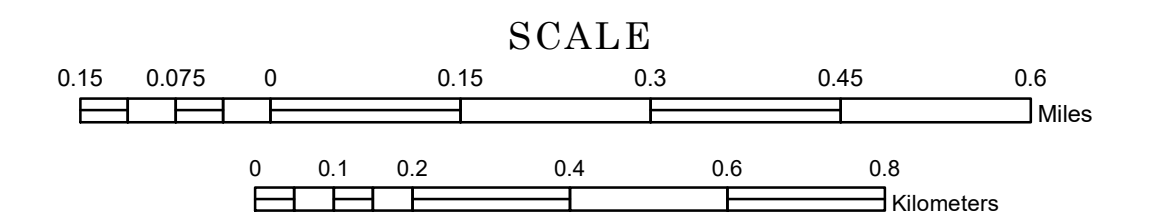


# MUNICIPALITY OF ZIMMERMAN

PREPARED BY THE  
MINNESOTA DEPARTMENT OF TRANSPORTATION  
OFFICE OF TRANSPORTATION SYSTEM MANAGEMENT


IN COOPERATION WITH  
U.S. DEPARTMENT OF TRANSPORTATION  
FEDERAL HIGHWAY ADMINISTRATION



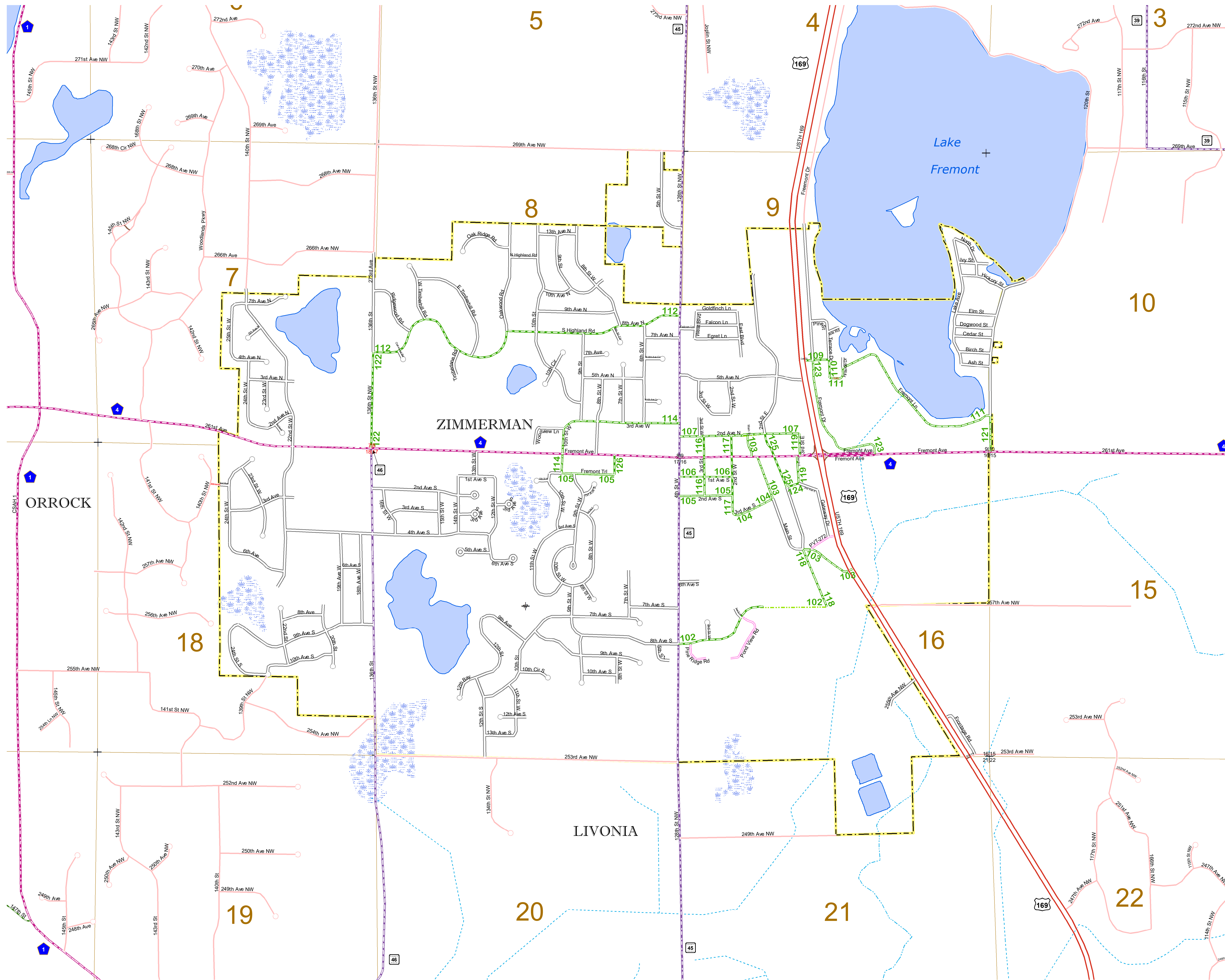
1 in = 800 ft

2023

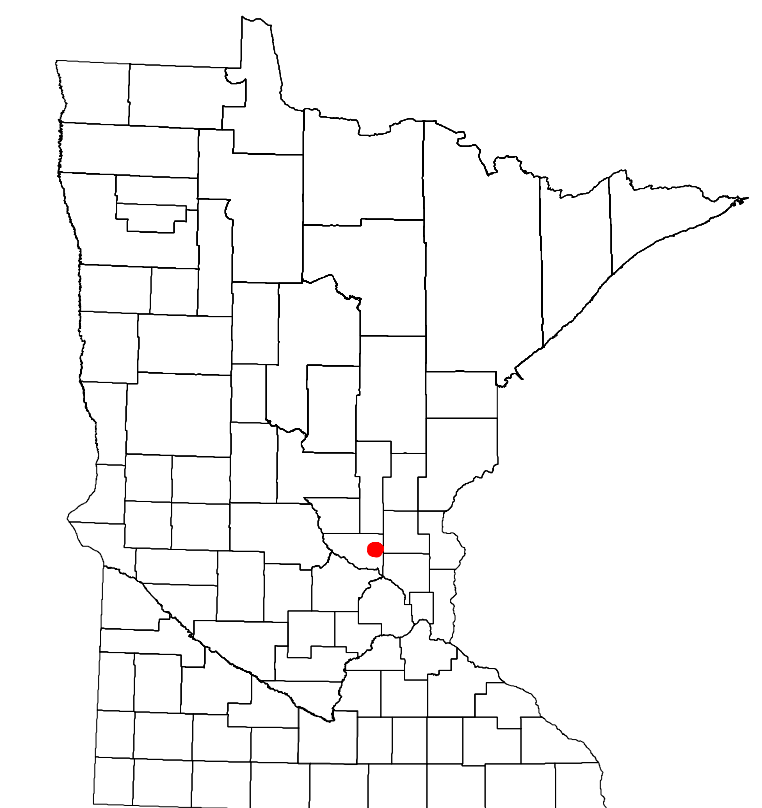
Projection:  
Transverse Mercator  
NAD 1986  
UTM Zone 15



North American Datum  
of 1986



ROAD AND ROADWAY FEATURES	INFRASTRUCTURE FEATURES
INTERSTATE	LONG BRIDGE (100' OR GREATER SPAN)
US HIGHWAY	MAJOR BRIDGE (20' TO 100' SPAN)
MINI-HIGHWAY	MINOR BRIDGE (5' TO 20' SPAN)
COUNTY STATE AID HIGHWAY	ROAD TUNNEL (100' OR GREATER SPAN)
COUNTY ROAD	RAILROAD BRIDGE (100' OR GREATER SPAN)
MUNICIPAL STREET	RAILROAD BRIDGE (UNDER 100' SPAN)
MUNICIPAL STATE AID STREET	SKYWAY
PRIVATE STREET/ROAD	PEDESTRIAN BRIDGE
TOWNSHIP ROAD	PEDESTRIAN TUNNEL
UNORGANIZED TERRITORY ROAD	AVIATION FEATURES
RAMP OR CONNECTOR	COMMERCIAL AIRPORT
GREAT RIVER ROAD	GENERAL AIRPORT
COUNTY STATE AID HIGHWAY (ONE)	AIRSTRIP
MUNICIPAL STATE AID STREET (ONE)	SEAPLANE
TRUNK HIGHWAY FUTURE PROJECTS	AIRPORT RUNWAY
OTHER ROADS	HYDROLOGIC FEATURES
FRONTAGE	RIVER OR STREAM (PERENNIAL)
INDIAN SERVICE	LAKE, POND OR RESERVOIR
NATIONAL	STATE FOREST
NATIONAL PARK	NATIONAL WILDLIFE STATE GAME
STATE FOREST	STATE GAME
STATE GAME	STREAM (INTERMITTENT)
RAILROAD AND RAILWAY FEATURES	DRAINAGE DITCH
RAILWAY	WETLAND
BOUNDARY FEATURES	ISLAND OR LAND
COUNTY	REGIONAL WATERSHED
MUNICIPALITY	OTHER FEATURES
	SECTION CORNER



To request information from this document in an alternative format, call 651-366-4718 or 1-800-657-3774 (Greater Minnesota); 711 or 1-800-627-3529 (Minnesota Relay). You may also send an e-mail to ADarequest.dot@state.mn.us. (Please request at least one week in advance.)

LAST EDITED ON 4-15-2024

Population (U.S. Census 2010): 5228