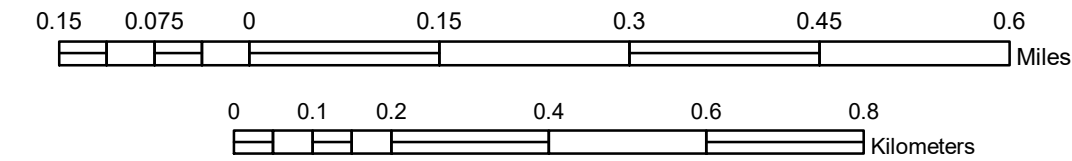


MUNICIPALITY OF CIRCLE PINES

PREPARED BY THE
MINNESOTA DEPARTMENT OF TRANSPORTATION
OFFICE OF TRANSPORTATION SYSTEM MANAGEMENT


IN COOPERATION WITH
U.S. DEPARTMENT OF TRANSPORTATION
FEDERAL HIGHWAY ADMINISTRATION

SCALE



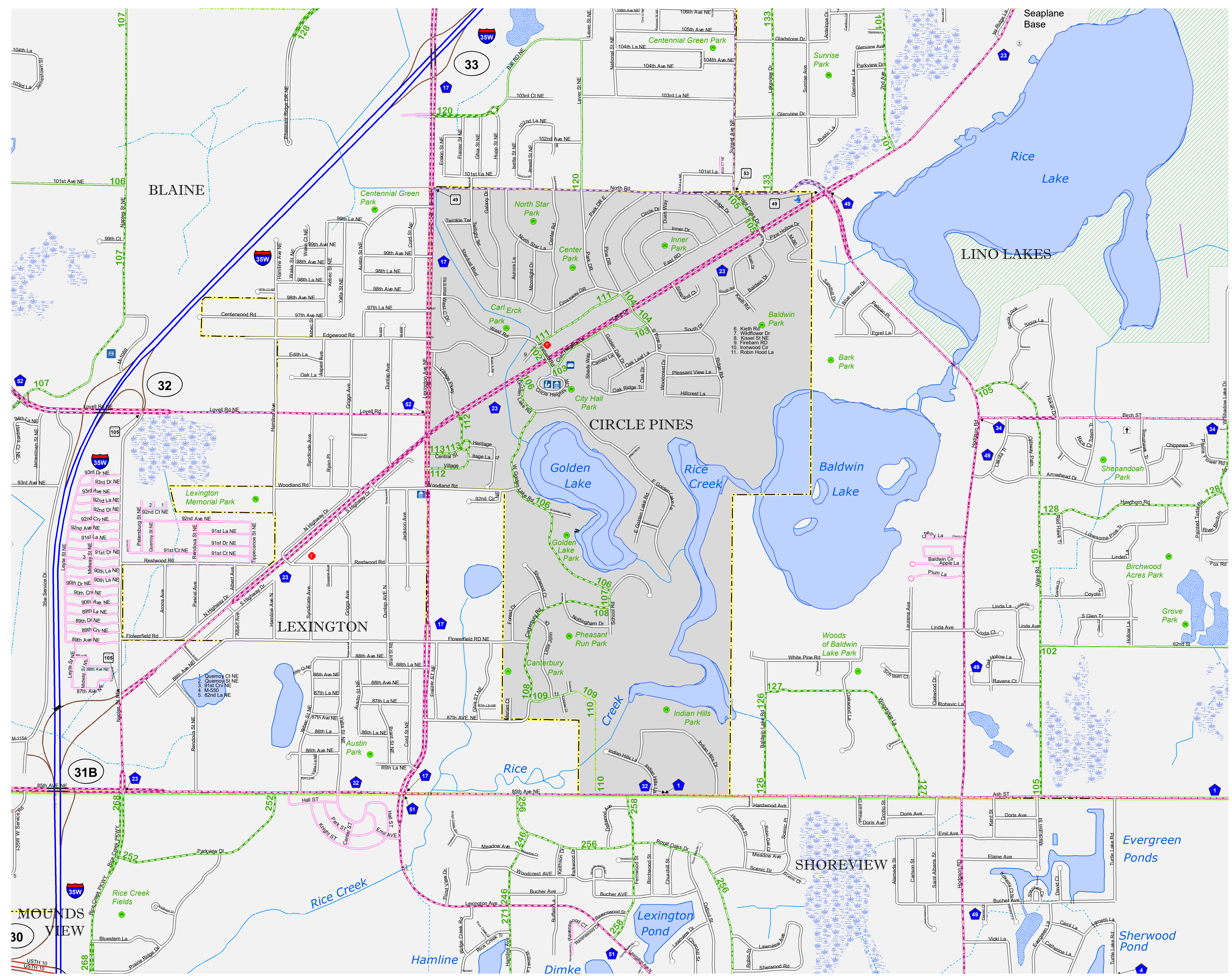
1 in = 800 ft

2019

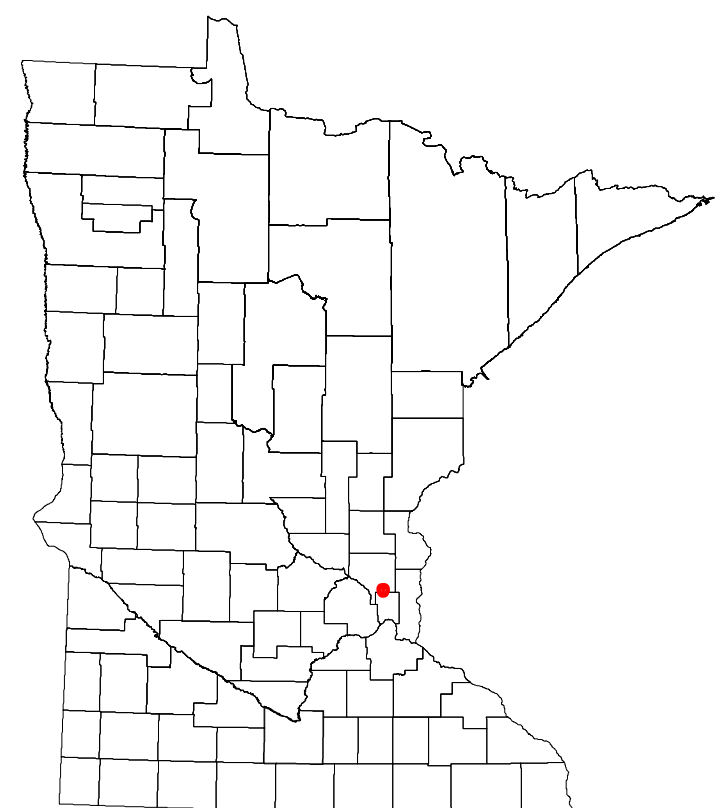


Projection:
Transverse Mercator
NAD 1986
UTM Zone 15

North American Datum
of 1986



ROAD AND ROADWAY FEATURES	PUBLIC SERVICE FEATURES
INTERSTATE	MINDOT OFFICE
US HIGHWAY	MINDOT TRUCK STATION
MN HIGHWAY	HIGHWAY PATROL DISTRICT OFFICE
COUNTY STATE AID HIGHWAY	STATE TRAVEL INFORMATION CENTER
COUNTY ROAD	REST AREA (FULL SERVICE)
MUNICIPAL STATE AID STREET	REST AREA (VALET TOILET)
MUNICIPAL STREET	WAYSIDE (VALET OR PIT TOILET)
PRIVATE STREET/ROAD	LOCAL PARK
TOWNSHIP ROAD	PUBLIC ACCESS POINT
UNORGANIZED TERRITORY ROAD	FAIRGROUNDS
RAMP OR CONNECTOR	PORT OF ENTRY
INTERSTATE EXIT	PARK AND RIDE LOT
GREAT RIVER ROAD	PUBLIC UNIVERSITY/COLLEGE
OTHER ROADS	PRIVATE UNIVERSITY/COLLEGE
FRONTAGE ROAD	STATE HISTORICAL MARKER
NON-SERVICE ROAD	CULTURAL FEATURES
MILITARY	HISTORIC DISTRICT
COMMERCIAL AIRPORT	HISTORIC SITE
GENERAL AIRPORT	MONUMENT
AIRSTRIP	BOUNDARY FEATURES
SEAPLANE	TRIBAL LAND
AIRPORT RUNWAY	COUNTY
RAILROAD AND RAILWAY FEATURES	MUNICIPALITY
EMPIRE BUILDER STATION (AIR/RAIL)	ADJACENT MUNICIPALITY
NORTHWESTAR STATION (COMMUTER)	FEDERAL ADJUSTED URBAN AREA (2014)
LIGHT RAIL	MILITARY
BLUE LINE	VOYAGEURS NATIONAL PARK
GREEN LINE	BOUNDARY WATERS CANOE AREA WILDERNESS
LONG BRIDGE (100' OR GREATER SPAN)	STATE PARK
MAJOR BRIDGE (20' TO 100' SPAN)	REGIONAL PARK
MINOR BRIDGE (5' TO 20' SPAN)	NATIONAL PARK
DAM	NATIONAL AND STATE FOREST
LOCK AND DAM	STATE FOREST
STATE CAPITOL	NATIONAL TRAIL
FEDERAL COURTHOUSE	WILDLIFE REFUGUE AREA
COUNTY COURTHOUSE	WILDLIFE MANAGEMENT AREA
ARMORY	RIVER OR STREAM (PERMANENT)
TRIAL GOVERNMENT CENTER	HYDROLOGIC FEATURES
CITY CENTER	LAKE, POND OR RESERVOIR
LOCALLY KNOWN PLACE	STREAM (INTERMITTENT)
UNINCORPORATED COMMUNITY	DRAINAGE DITCH
	WETLAND
	ISLAND OR LAND
	REGIONAL WATERSHED



Population (U.S. Census 2010): 4918

To request information from this document in an alternative format, call 651-366-4718 or 1-800-657-3774 (Greater Minnesota); 711 or 1-800-627-3529 (Minnesota Relay). You may also send an e-mail to ADArequest.dot@state.mn.us. (Please request at least one week in advance.)