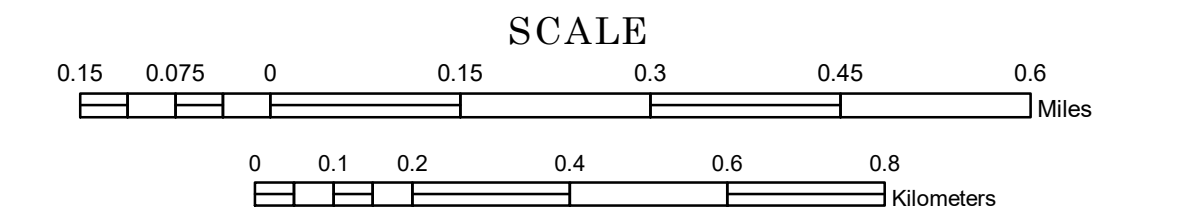


MUNICIPALITY OF FALCON HEIGHTS


PREPARED BY THE
MINNESOTA DEPARTMENT OF TRANSPORTATION
OFFICE OF TRANSPORTATION SYSTEM MANAGEMENT

IN COOPERATION WITH
U.S. DEPARTMENT OF TRANSPORTATION
FEDERAL HIGHWAY ADMINISTRATION

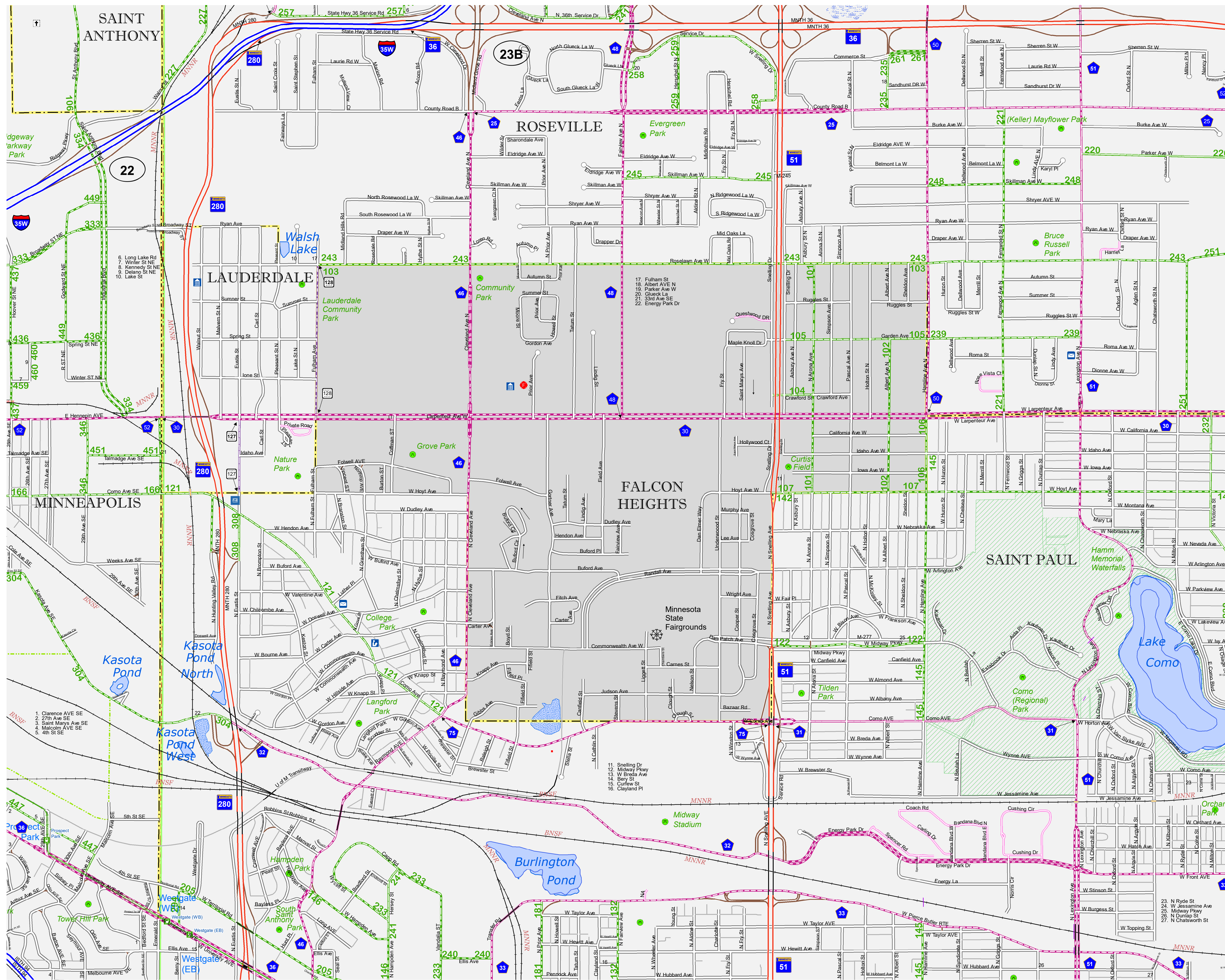


1 in = 800 ft
2019

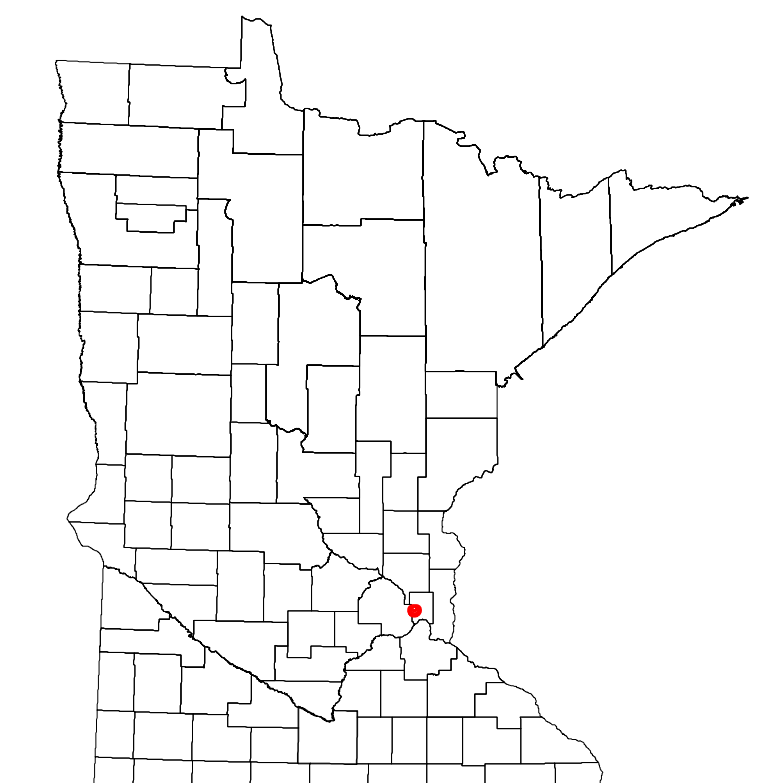
Projection:
Transverse Mercator
NAD 1986
UTM Zone 15



North American Datum
of 1986



ROAD AND ROADWAY FEATURES	PUBLIC SERVICE FEATURES
INTERSTATE	MINDOT OFFICE
US HIGHWAY	MINDOT TRUCK STATION
MN HIGHWAY	HIGHWAY PATROL DISTRICT OFFICE
COUNTY STATE AID HIGHWAY	STATE TRAVEL INFORMATION CENTER
COUNTY ROAD	REST AREA (FULL SERVICE)
MUNICIPAL STATE AID STREET	REST AREA (VALET TOILET)
MUNICIPAL STREET	WAYSIDE (VALET OR PIT TOILET)
PRIVATE STREET/ROAD	LOCAL PARK
TOWNSHIP ROAD	PUBLIC ACCESS POINT
UNORGANIZED TERRITORY ROAD	FAIRGROUNDS
RAMP OR CONNECTOR	PORT OF ENTRY
INTERSTATE EXIT	PARK AND RIDE LOT
GREAT RIVER ROAD	PUBLIC UNIVERSITY/COLLEGE
OTHER ROAD	PRIVATE UNIVERSITY/COLLEGE
FRONTAGE ROAD	STATE HISTORICAL MARKER
INDUSTRIAL PARK	CULTURAL FEATURES
NATIONAL FOREST	HISTORIC DISTRICT
STATE FOREST	HISTORIC SITE
STATE WILDLIFE	MONUMENT
STATE GRAVE	BOUNDARY FEATURES
INDIAN FEATURES	TRIBAL LAND
RAILROAD AND RAILWAY FEATURES	COUNTY
EMPIRE BUILDER STATION (AIR/RAIL)	MUNICIPALITY
NORTHTAR STATION (COMMUTER)	ADJACENT MUNICIPALITY
BLUE LINE	FEDERAL ADJUSTED URBAN AREA (2014)
GREEN LINE	MILITARY
LONG BRIDGE (100' OR GREATER SPAN)	VOYAGEURS NATIONAL PARK
MAJOR BRIDGE (20' TO 100' SPAN)	BOUNDARY WATERS CANOE AREA WILDERNESS
MINOR BRIDGE (5' TO 20' SPAN)	STATE PARK
DAM	REGIONAL PARK
LOCK AND DAM	NATIONAL FOREST
STATE CAPITOL	NATIONAL AND STATE FOREST
FEDERAL COURTHOUSE	STATE FOREST
COUNTY COURTHOUSE	NATIONAL TRAIL
ARMORY	WILDLIFE REFUGUE AREA
	WILDLIFE MANAGEMENT AREA
	HYDROLOGIC FEATURES
	RIVER OR STREAM (PERMANENT)
	LAKE, POND OR RESERVOIR
	STREAM (INTERMITTENT)
	DRAINAGE DITCH
	WETLAND
	ISLAND OR LAND
	REGIONAL WATERSHED
	CITY CENTERS
	CITY CENTER
	LOCALLY KNOWN PLACE
	UNINCORPORATED COMMUNITY



Population (U.S. Census 2010): 5321

To request information from this document in an alternative format, call 651-366-4718 or 1-800-657-3774 (Greater Minnesota); 711 or 1-800-627-3529 (Minnesota Relay). You may also send an e-mail to ADRequest.dot@state.mn.us. (Please request at least one week in advance.)