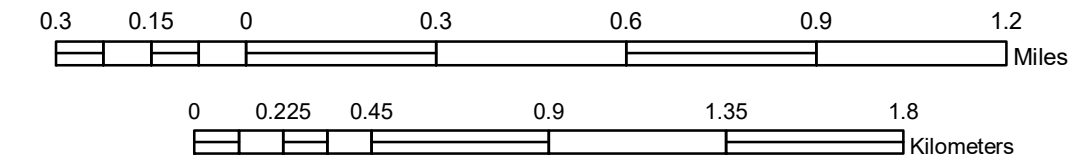


MUNICIPALITY OF FRIDLEY

PREPARED BY THE
MINNESOTA DEPARTMENT OF TRANSPORTATION
OFFICE OF TRANSPORTATION SYSTEM MANAGEMENT


IN COOPERATION WITH
U.S. DEPARTMENT OF TRANSPORTATION
FEDERAL HIGHWAY ADMINISTRATION

SCALE



1 in = 1,600 ft

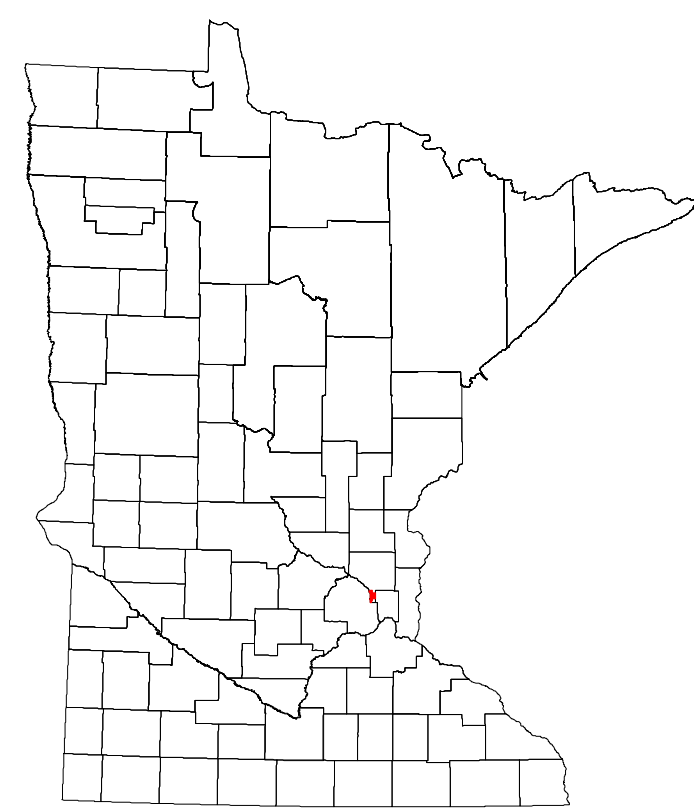
2019



Projection:
Transverse Mercator
NAD 1986
UTM Zone 15

North American Datum
of 1986

ROAD AND ROADWAY FEATURES	MNDOT OFFICE	PUBLIC SERVICE FEATURES
INTERSTATE	MNDOT TRUCK STATION	MNDOT TRUCK STATION
US HIGHWAY	HIGHWAY PATROL DISTRICT OFFICE	HIGHWAY PATROL DISTRICT OFFICE
MIN HIGHWAY	STATE TRAVEL INFORMATION CENTER	STATE TRAVEL INFORMATION CENTER
COUNTY STATE AID HIGHWAY	REST AREA (FULL SERVICE)	REST AREA (FULL SERVICE)
COUNTY ROAD	REST AREA (VAULT TOILET)	REST AREA (VAULT TOILET)
MUNICIPAL STATE AID STREET	WADSWORTH (ONLY OR P/T TOILET)	WADSWORTH (ONLY OR P/T TOILET)
MUNICIPAL STREET	LOCAL PARK	LOCAL PARK
PRIVATE STREET/ROAD	PUBLIC ACCESS POINT	PUBLIC ACCESS POINT
TOWNSHIP ROAD	FARMS	FARMS
UNORGANIZED TERRITORY ROAD	PORT OF ENTRY	PORT OF ENTRY
RAMP OR CONNECTOR	PARK AND RIDE LOT	PARK AND RIDE LOT
INTERSTATE EXIT	PUBLIC UNIVERSITY/COLLEGE	PUBLIC UNIVERSITY/COLLEGE
GREAT RIVER ROAD	PRIVATE UNIVERSITY/COLLEGE	PRIVATE UNIVERSITY/COLLEGE
OTHER ROADS		
Frontage	State Park	National Monument
Indian Service	National Park	National Forest
Military	National Forest	National Wildlife State Game
	Aviation Features	Cultural Features
COMMERCIAL AIRPORT	General Airport	State Historical Marker
GENERAL AIRPORT	Air Strip	Historic District
AIRSTRIP	Seaplane	Monument
SEAPLANE	Airport Runway	Boundary Features
AIRPORT RUNWAY		
	Railroad and Railway Features	
RAILWAY	Empire Builder Station (Amtrak)	Municipality
EMPIRE BUILDER STATION (AMTRAK)	North Star Station (Commuter)	Adjacent Municipality
NORTH STAR STATION (COMMUTER)	Light Rail	Federal Adjusted Urban Area (2014)
LIGHT RAIL	Blue Line	Military
BLUE LINE	Green Line	Voyageurs National Park
GREEN LINE		Boundary Waters Canoe Area Wilderness
	Infrastructure Features	State Park
LONG BRIDGE (100' OR GREATER SPAN)	Major Bridge (20' to 100' Span)	National Forest
MAJOR BRIDGE (20' TO 100' SPAN)	Minor Bridge (5' to 20' Span)	National and State Forest
MINOR BRIDGE (5' TO 20' SPAN)	Dam	State Forest
DAM	Lock and Dam	National Trail
LOCK AND DAM		Wildlife Refuge Area
	Public Facilities	Wildlife Management Area
STATE CAPITOL	Federal Courthouse	River or Stream (Perennial)
FEDERAL COURTHOUSE	County Courthouse	Lake, Pond or Reservoir
COUNTY COURTHOUSE	Armory	Stream (Intermittent)
ARMORY		Drainage Ditch
	City Centers	Wetland
TRIAL GOVERNMENT CENTER	City Center	Island or Land
	Locally Known Place	Regional Watershed
	Unincorporated Community	



Population (U.S. Census 2010): 27208

To request information from this document in an alternative format, call 651-366-4718 or 1-800-657-3774 (Greater Minnesota); 711 or 1-800-627-3529 (Minnesota Relay). You may also send an e-mail to ADRequest.dot@state.mn.us. (Please request at least one week in advance.)