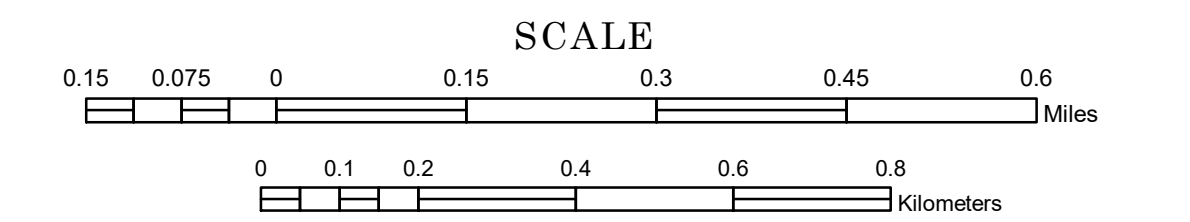


MUNICIPALITY OF GLENCOE


PREPARED BY THE
MINNESOTA DEPARTMENT OF TRANSPORTATION
OFFICE OF TRANSPORTATION SYSTEM MANAGEMENT

IN COOPERATION WITH
U.S. DEPARTMENT OF TRANSPORTATION
FEDERAL HIGHWAY ADMINISTRATION

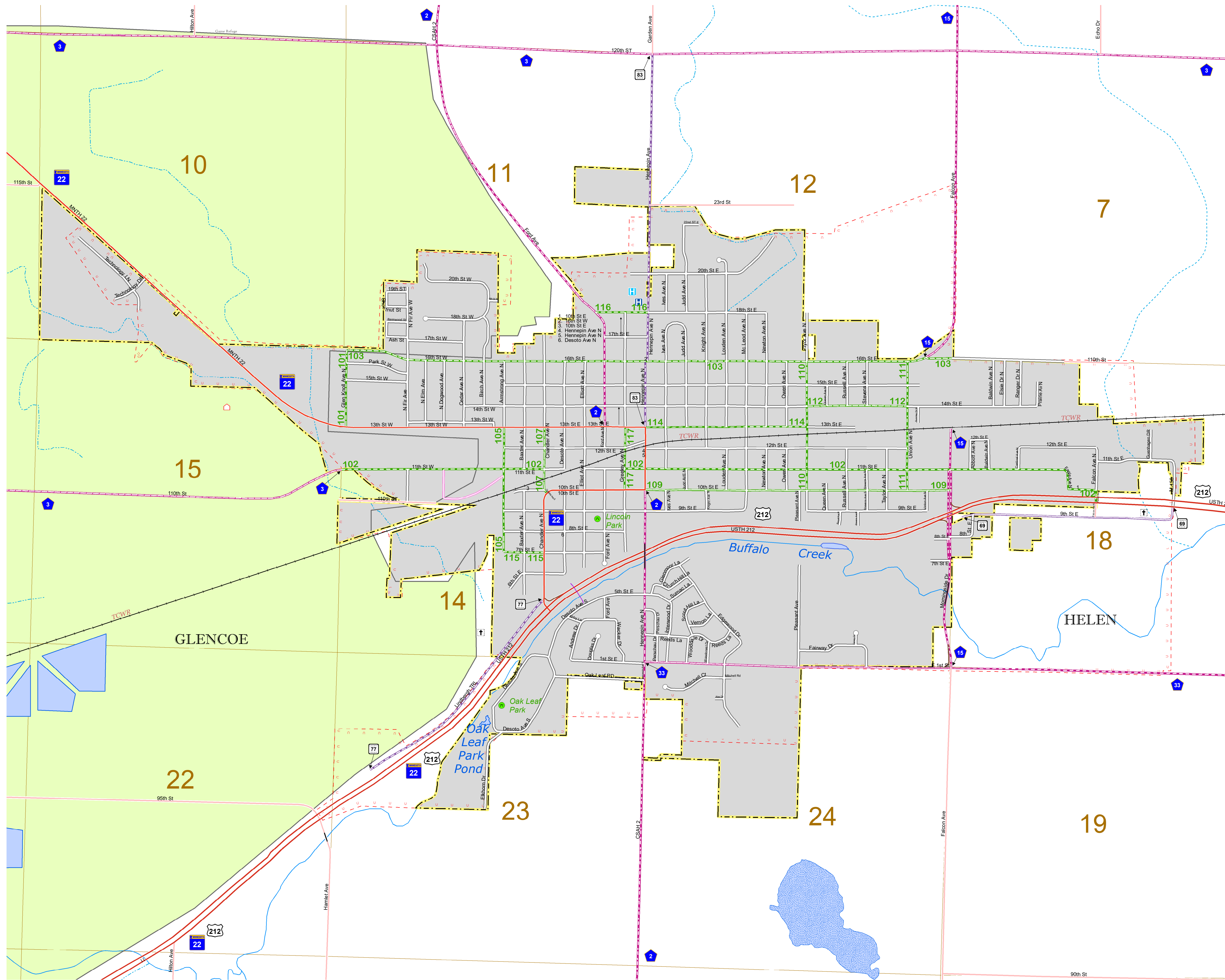


1 in = 800 ft
2019

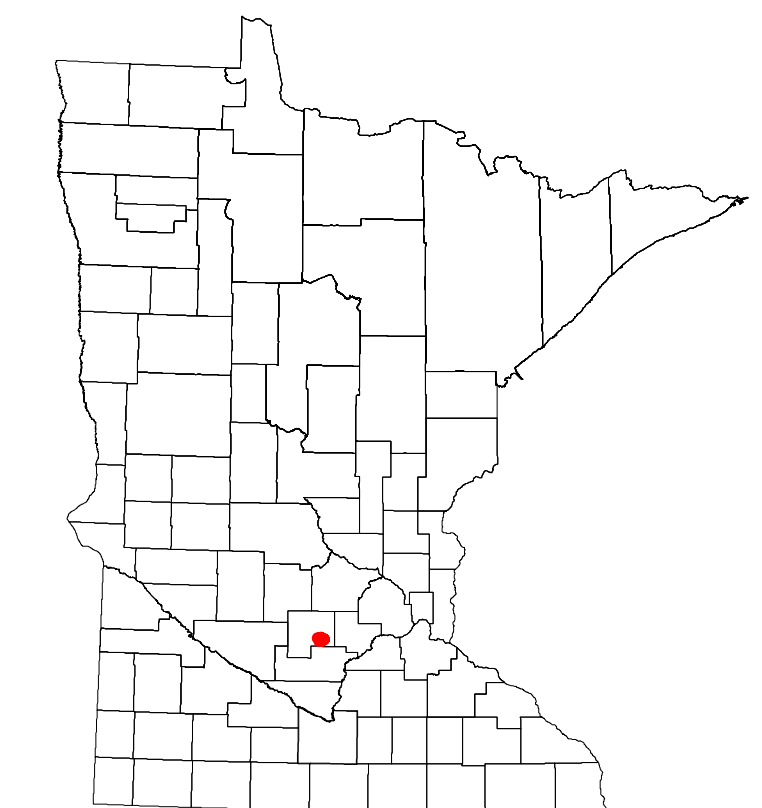
Projection:
Transverse Mercator
NAD 1986
UTM Zone 15



North American Datum
of 1986



ROAD AND ROADWAY FEATURES	PUBLIC SERVICE FEATURES
INTERSTATE	MINDOT OFFICE
US HIGHWAY	MINDOT TRUCK STATION
MN HIGHWAY	HIGHWAY PATROL DISTRICT OFFICE
COUNTY STATE AID HIGHWAY	STATE TRAVEL INFORMATION CENTER
COUNTY ROAD	REST AREA (FULL SERVICE)
MUNICIPAL STATE AID STREET	REST AREA (VALET TOILET)
MUNICIPAL STREET	WAYSIDE (VALET OR PIT TOILET)
PRIVATE STREET/ROAD	LOCAL PARK
TOWNSHIP ROAD	PUBLIC ACCESS POINT
UNORGANIZED TERRITORY ROAD	FAIRGROUNDS
RAMP OR CONNECTOR	PORT OF ENTRY
INTERSTATE EXIT	PARK AND RIDE LOT
GREAT RIVER ROAD	PUBLIC UNIVERSITY/COLLEGE
OTHER ROADS	PRIVATE UNIVERSITY/COLLEGE
FRONTAGE ROAD	STATE HISTORICAL MARKER
INDUSTRIAL PARK	CULTURAL FEATURES
NATIONAL FOREST	HISTORIC DISTRICT
MILITARY	HISTORIC SITE
NATIONAL WILDLIFE STATE GAME	MONUMENT
AVIATION FEATURES	BOUNDARY FEATURES
COMMERCIAL AIRPORT	TRIBAL LAND
GENERAL AIRPORT	COUNTY
AIRSTRIP	MUNICIPALITY
SEAPLANE	ADJACENT MUNICIPALITY
AIRPORT RUNWAY	FEDERAL ADJUSTED URBAN AREA (2014)
RAILROAD AND RAILWAY FEATURES	MILITARY
EMPIRE BUILDER STATION (AIR/RAIL)	VOYAGEURS NATIONAL PARK
NORTHWESTAR STATION (COMMUTER)	BOUNDARY WATERS CANOE AREA WILDERNESS
LIGHT RAIL	STATE PARK
BLUE LINE	REGIONAL PARK
GREEN LINE	NATIONAL FOREST
INFRASTRUCTURE FEATURES	NATIONAL AND STATE FOREST
LONG BRIDGE (100' OR GREATER SPAN)	STATE FOREST
MAJOR BRIDGE (20 TO 100 SPAN)	NATIONAL TRAIL
MINOR BRIDGE (5 TO 20 SPAN)	WILDLIFE REFUGUE AREA
DAM	WILDLIFE MANAGEMENT AREA
LOCK AND DAM	HYDROLOGIC FEATURES
PUBLIC FACILITIES	RIVER OR STREAM (PERMANENT)
STATE CAPITOL	LAKE, POND OR RESERVOIR
FEDERAL COURTHOUSE	STREAM (INTERMITTENT)
COUNTY COURTHOUSE	DRAINAGE DITCH
ARMORY	WETLAND
CITY CENTERS	ISLAND OR LAND
TRIBAL GOVERNMENT CENTER	REGIONAL WATERSHED
CITY CENTER	
LOCALLY KNOWN PLACE	
UNINCORPORATED COMMUNITY	



Population (U.S. Census 2010): 5631

To request information from this document in an alternative format, call 651-366-4718 or 1-800-657-3774 (Greater Minnesota); 711 or 1-800-627-3529 (Minnesota Relay). You may also send an e-mail to ADARquest.dot@state.mn.us. (Please request at least one week in advance.)