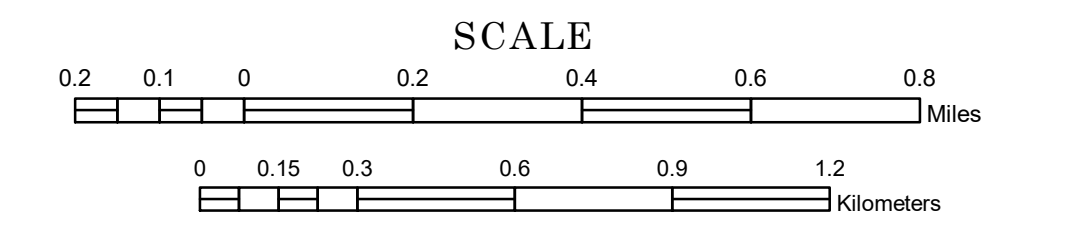


MUNICIPALITY OF NEW BRIGHTON


PREPARED BY THE
MINNESOTA DEPARTMENT OF TRANSPORTATION
OFFICE OF TRANSPORTATION SYSTEM MANAGEMENT

IN COOPERATION WITH
U.S. DEPARTMENT OF TRANSPORTATION
FEDERAL HIGHWAY ADMINISTRATION



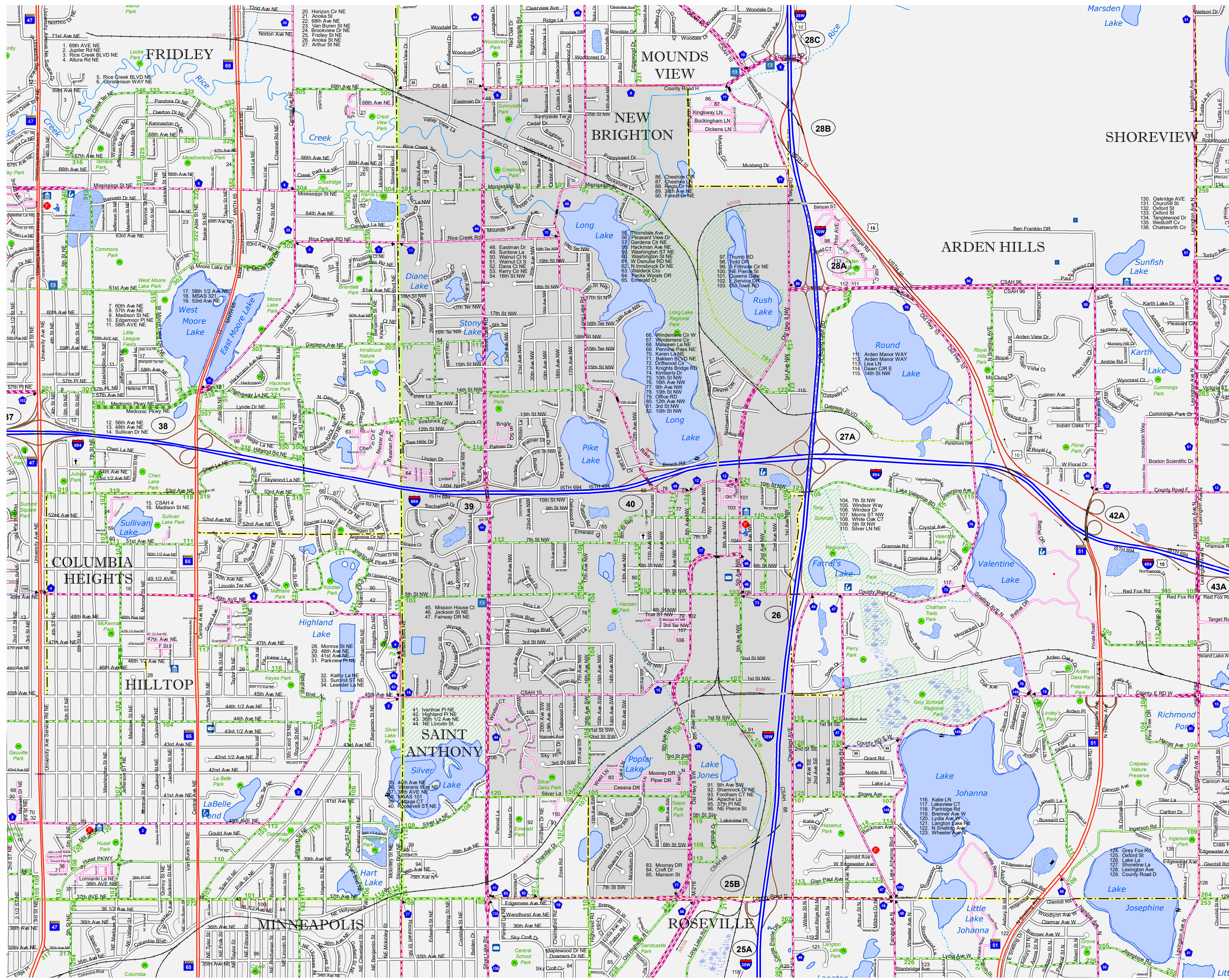
1 in = 1,200 ft

2019

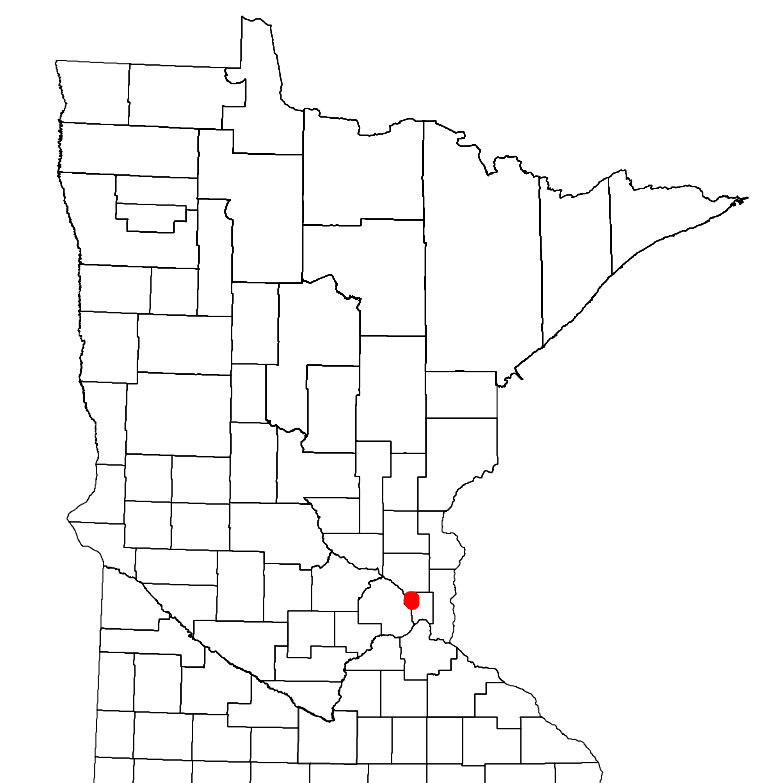


Projection:
Transverse Mercator
NAD 1986
UTM Zone 15

North American Datum
of 1986



ROAD AND ROADWAY FEATURES	PUBLIC SERVICE FEATURES
INTERSTATE	MINDOT OFFICE
US HIGHWAY	MINDOT TRUCK STATION
MINN. HIGHWAY	HIGHWAY PATROL DISTRICT OFFICE
COUNTY STATE AID HIGHWAY	STATE TRAVEL INFORMATION CENTER
COUNTY ROAD	REST AREA (Full Service)
MUNICIPAL STATE AID STREET	REST AREA (Vault Toilet)
MUNICIPAL STREET	WAYSIDE (Vault or Pit Toilet)
PRIVATE STREET/ROAD	LOCAL PARK
TOWNSHIP ROAD	PUBLIC ACCESS POINT
UNORGANIZED TERRITORY ROAD	FAIRGROUNDS
RAMP OR CONNECTOR	PORT OF ENTRY
INTERSTATE EXIT	PARK AND RIDE LOT
GREAT RIVER ROAD	PUBLIC UNIVERSITY/COLLEGE
OTHER ROADS	PRIVATE UNIVERSITY/COLLEGE
FRONTAGE ROAD	STATE HISTORICAL MARKER
INDIAN SERVICE ROAD	HISTORIC DISTRICT
NATIONAL FOREST	HISTORIC SITE
NATIONAL MONUMENT	MONUMENT
NATIONAL WILDLIFE STATE FOREST	BOUNDARY FEATURES
STATE HISTORICAL MARKER	TRIBAL LAND
HISTORIC DISTRICT	COUNTY
HISTORIC SITE	MUNICIPALITY
MONUMENT	ADJACENT MUNICIPALITY
BOUNDARY FEATURES	FEDERAL ADJUSTED URBAN AREA (2014)
TRIBAL LAND	NORTHEAST STATION (COMMUTER)
COUNTY	MILITARY
MUNICIPALITY	VOYAGEURS NATIONAL PARK
ADJACENT MUNICIPALITY	BOUNDARY WATERS CANOE AREA WILDERNESS
FEDERAL ADJUSTED URBAN AREA (2014)	STATE PARK
NORTHEAST STATION (COMMUTER)	REGIONAL PARK
MILITARY	NATIONAL FOREST
VOYAGEURS NATIONAL PARK	NATIONAL AND STATE FOREST
BOUNDARY WATERS CANOE AREA WILDERNESS	STATE FOREST
STATE PARK	NATIONAL TRAIL
REGIONAL PARK	WILDLIFE REFUGUE AREA
NATIONAL FOREST	WILDLIFE MANAGEMENT AREA
STATE FOREST	RIVER OR STREAM (PNEUMATIC)
NATIONAL TRAIL	LAKE, POND OR RESERVOIR
WILDLIFE REFUGUE AREA	STREAM (INTERMITTENT)
WILDLIFE MANAGEMENT AREA	DRAINAGE DITCH
RIVER OR STREAM (PNEUMATIC)	PUBLIC FACILITIES
LAKE, POND OR RESERVOIR	STATE CAPITOL
STREAM (INTERMITTENT)	FEDERAL COURTHOUSE
DRAINAGE DITCH	COUNTY COURTHOUSE
PUBLIC FACILITIES	ARMORY
STATE CAPITOL	CITY CENTERS
FEDERAL COURTHOUSE	CITY CENTER
COUNTY COURTHOUSE	LOCALLY KNOWN PLACE
ARMORY	UNINCORPORATED COMMUNITY
CITY CENTERS	
CITY CENTER	
LOCALLY KNOWN PLACE	
UNINCORPORATED COMMUNITY	



Population (U.S. Census 2010): 21456

To request information from this document in an alternative format, call 651-366-4718 or 1-800-657-3774 (Greater Minnesota); 711 or 1-800-627-3529 (Minnesota Relay). You may also send an e-mail to ADRequest.dot@state.mn.us. (Please request at least one week in advance.)