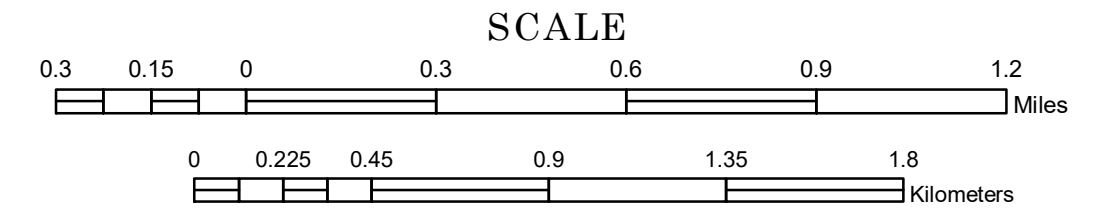


# MUNICIPALITY OF PLYMOUTH


PREPARED BY THE  
MINNESOTA DEPARTMENT OF TRANSPORTATION  
OFFICE OF TRANSPORTATION SYSTEM MANAGEMENT

IN COOPERATION WITH  
U.S. DEPARTMENT OF TRANSPORTATION  
FEDERAL HIGHWAY ADMINISTRATION



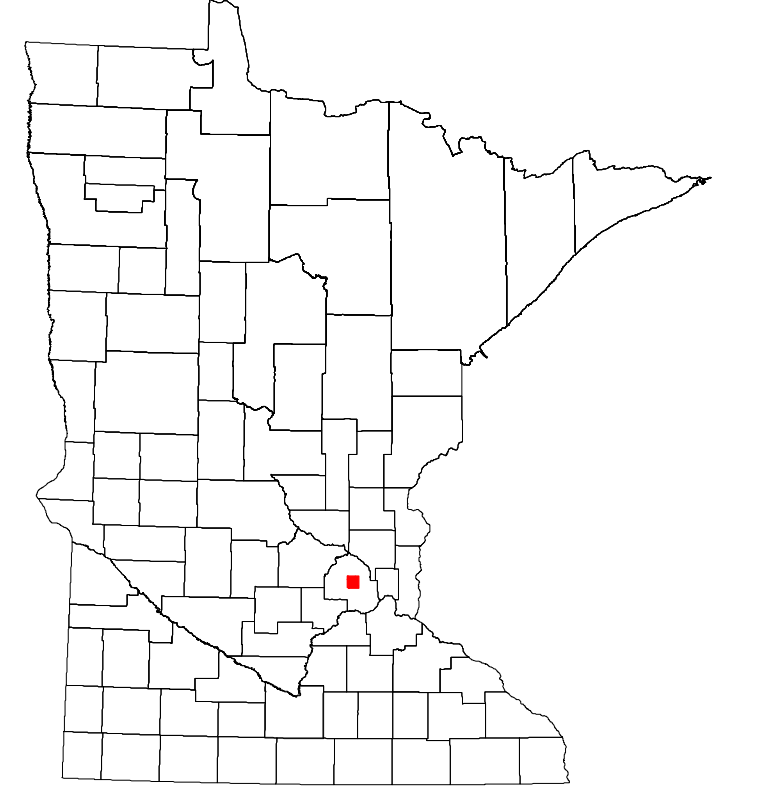
1 in = 1,600 ft  
**2019**

Projection:  
Transverse Mercator  
NAD 1986  
UTM Zone 15



North American Datum  
of 1986

ROAD AND ROADWAY FEATURES		PUBLIC SERVICE FEATURES	
INTERSTATE		MINDOT OFFICE	
US HIGHWAY		MINDOT TRUCK STATION	
STATE STATE AID HIGHWAY		HIGHWAY PATROL DISTRICT OFFICE	
COUNTY ROAD		STATE TRAVEL INFORMATION CENTER	
MUNICIPAL STATE AID STREET		REST AREA (FULL SERVICE)	
PRIVATE STREET/ROAD		REST AREA (VAULT TOILET)	
TOWNSHIP ROAD		WIDEWAY (ONLY OR PIT TOILET)	
UNORGANIZED TERRITORY ROAD		LOCAL PARK	
RAMP OR CONNECTOR		PUBLIC ACCESS POINT	
INTERSTATE EXIT		FARMGROUNDS	
GREAT RIVER ROAD		PORT OF ENTRY	
OTHER ROADS		PARK AND RIDE LOT	
FRONTAGE ROAD		PUBLIC UNIVERSITY/COLLEGE	
STATE PARK		PRIVATE UNIVERSITY/COLLEGE	
NATIONAL MONUMENT			
NATIONAL FOREST			
NATIONAL WILDLIFE STATE GAME			
AVIATION FEATURES		CULTURAL FEATURES	
COMMERCIAL AIRPORT		STATE HISTORICAL MARKER	
GENERAL AIRPORT		HISTORIC DISTRICT	
AIRSTRIP		MONUMENT	
SEAPLANE		BOUNDARY FEATURES	
AIRPORT RUNWAY		TRIBAL LAND	
RAILWAY		COUNTY	
EMPIRE BUILDER STATION (AMTRAK)		MUNICIPALITY	
NORTHSTAR STATION (COMRAKER)		FEDERAL ADJUSTED URBAN AREA (2014)	
LIGHT RAIL		MILITARY	
BLUE LINE		VOYAGEURS NATIONAL PARK	
GREEN LINE		BOUNDARY WATERS CANOE AREA WILDERNESS	
LONG BRIDGE (100' OR GREATER SPAN)		STATE PARK	
MAJOR BRIDGE (20' TO 100' SPAN)		REGIONAL PARK	
MINOR BRIDGE (5' TO 20' SPAN)		NATIONAL FOREST	
DAM		NATIONAL AND STATE FOREST	
LOCK AND DAM		STATE FOREST	
STATE CAPITOL		NATIONAL TRAIL	
FEDERAL COURTHOUSE		WILDLIFE REFUGIE AREA	
COUNTY COURTHOUSE		WILDLIFE MANAGEMENT AREA	
ARMORY		HYDROLOGIC FEATURES	
		RIVER OR STREAM (PERMANENT)	
		LAKE, POND OR RESERVOIR	
		STREAM (INTERMITTENT)	
		DRAINAGE DITCH	
		WETLAND	
		ISLAND OR LAND	
		REGIONAL WATERSHED	



Population (U.S. Census 2010): 70576

To request information from this document in an alternative format, call 651-366-4718 or 1-800-657-3774 (Greater Minnesota); 711 or 1-800-627-3529 (Minnesota Relay). You may also send an e-mail to [ADArequest.dot@state.mn.us](mailto:ADArequest.dot@state.mn.us). (Please request at least one week in advance.)