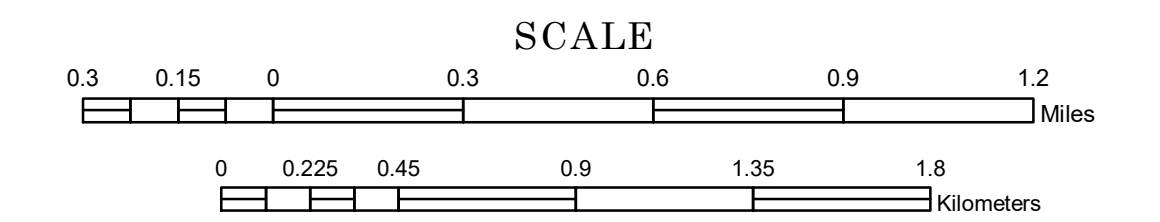


MUNICIPALITY OF PRIOR LAKE

PREPARED BY THE
MINNESOTA DEPARTMENT OF TRANSPORTATION
OFFICE OF TRANSPORTATION SYSTEM MANAGEMENT


IN COOPERATION WITH
U.S. DEPARTMENT OF TRANSPORTATION
FEDERAL HIGHWAY ADMINISTRATION



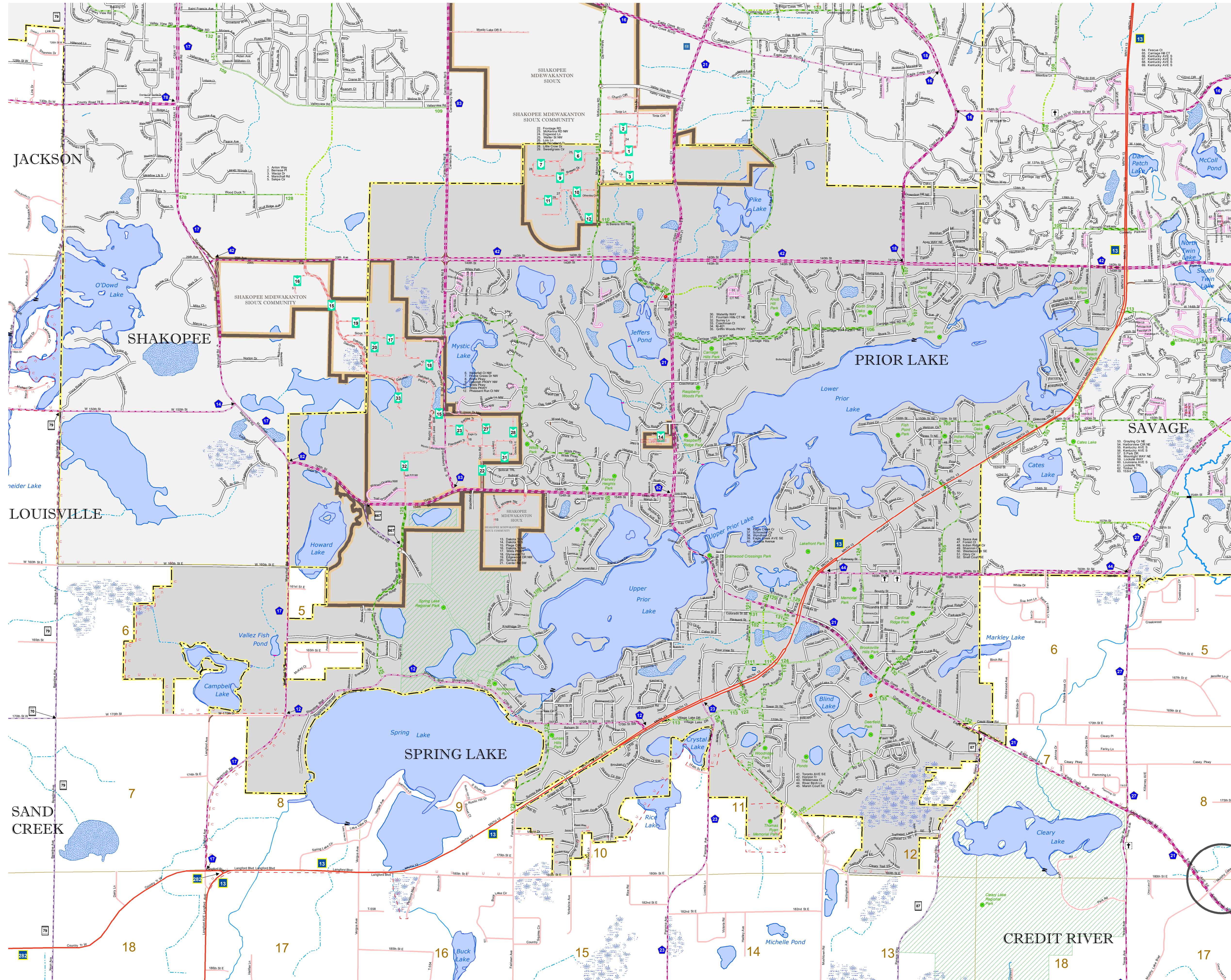
1 in = 1,600 ft

2019

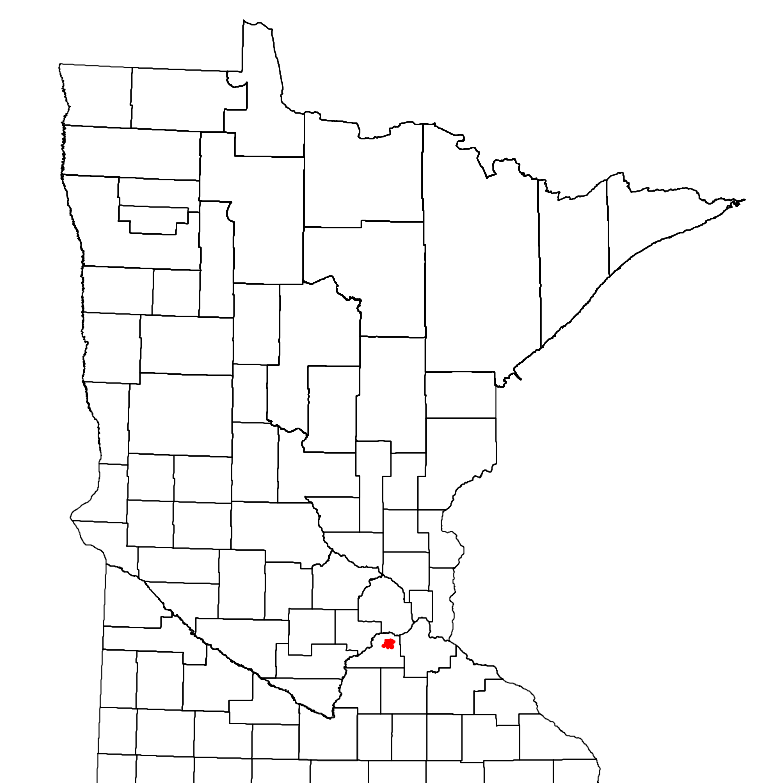
Projection:
Transverse Mercator
NAD 1986
UTM Zone 15



North American Datum
of 1986



ROAD AND ROADWAY FEATURES	MNDOT OFFICE	PUBLIC SERVICE FEATURES
INTERSTATE		MNDOT OFFICE
US HIGHWAY		MNDOT TRUCK STATION
MN HIGHWAY		HIGHWAY PATROL DISTRICT OFFICE
COUNTY STATE AID HIGHWAY		STATE TRAVEL INFORMATION CENTER
COUNTY ROAD		REST AREA (FULL SERVICE)
MUNICIPAL STATE AID STREET		REST AREA (VAULT TOILET)
MUNICIPAL STREET		WADSWORTH (DAILY OR P/TY TOILET)
PRIVATE STREET/ROAD		LOCAL PARK
TOWNSHIP ROAD		PUBLIC ACCESS POINT
UNORGANIZED TERRITORY ROAD		FARMGROUNDS
RAMP OR CONNECTOR		PORT OF ENTRY
INTERSTATE EXIT		PARK AND RIDE LOT
GREAT RIVER ROAD		PUBLIC UNIVERSITY/COLLEGE
OTHER ROADS		PRIVATE UNIVERSITY/COLLEGE
FRONTAGE		
INDIAN SERVICE		
NATIONAL PARK		
NATIONAL MONUMENT		
STATE FOREST		
STATE GAME		
AVIATION FEATURES		CULTURAL FEATURES
COMMERCIAL AIRPORT		STATE HISTORICAL MARKER
GENERAL AIRPORT		HISTORIC DISTRICT
AIRSTRIP		HISTORIC SITE
SEAPLANE		MONUMENT
AIRPORT RUNWAY		BOUNDARY FEATURES
RAILROAD AND RAILWAY FEATURES		TRIBAL LAND
RAILWAY		COUNTY
EMPIRE BUILDER STATION (AMTRAK)		MUNICIPALITY
NORTHSTAR STATION (COMAINTER)		ADJACENT MUNICIPALITY
LIGHT RAIL		FEDERAL ADJUSTED URBAN AREA (2014)
BLUE LINE		MILITARY
GREEN LINE		VOYAGEURS NATIONAL PARK
LONG BRIDGE (100' OR GREATER SPAN)		BOUNDARY WATERS CANOE AREA WILDERNESS
MAJOR BRIDGE (20' TO 100' SPAN)		STATE PARK
MINOR BRIDGE (5' TO 20' SPAN)		REGIONAL PARK
DAM		NATIONAL FOREST
LOCK AND DAM		NATIONAL AND STATE FOREST
STATE CAPITOL		STATE FOREST
FEDERAL COURTHOUSE		NATIONAL TRAIL
COUNTY COURTHOUSE		WILDLIFE REFUGE AREA
ARMORY		WILDLIFE MANAGEMENT AREA
		HYDROLOGIC FEATURES
		RIVER OR STREAM (PERMANENT)
		LAKE, POND OR RESERVOIR
		STREAM (INTERMITTENT)
		DRAINAGE DITCH
		WETLAND
		ISLAND OR LAND
		REGIONAL WATERSHED



Population (U.S. Census 2010): 22796

To request information from this document in an alternative format, call 651-366-4718 or 1-800-657-3774 (Greater Minnesota); 711 or 1-800-627-3529 (Minnesota Relay). You may also send an e-mail to ADArequest.dot@state.mn.us. (Please request at least one week in advance.)