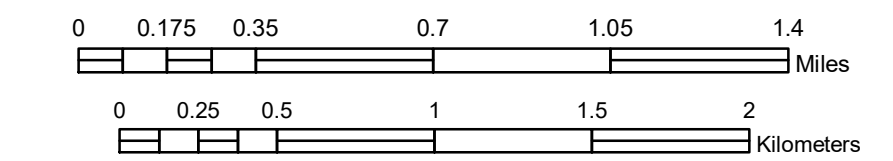


MUNICIPALITY OF RED WING

PREPARED BY THE
MINNESOTA DEPARTMENT OF TRANSPORTATION
OFFICE OF TRANSPORTATION SYSTEM MANAGEMENT

IN COOPERATION WITH
U.S. DEPARTMENT OF TRANSPORTATION
FEDERAL HIGHWAY ADMINISTRATION


SCALE



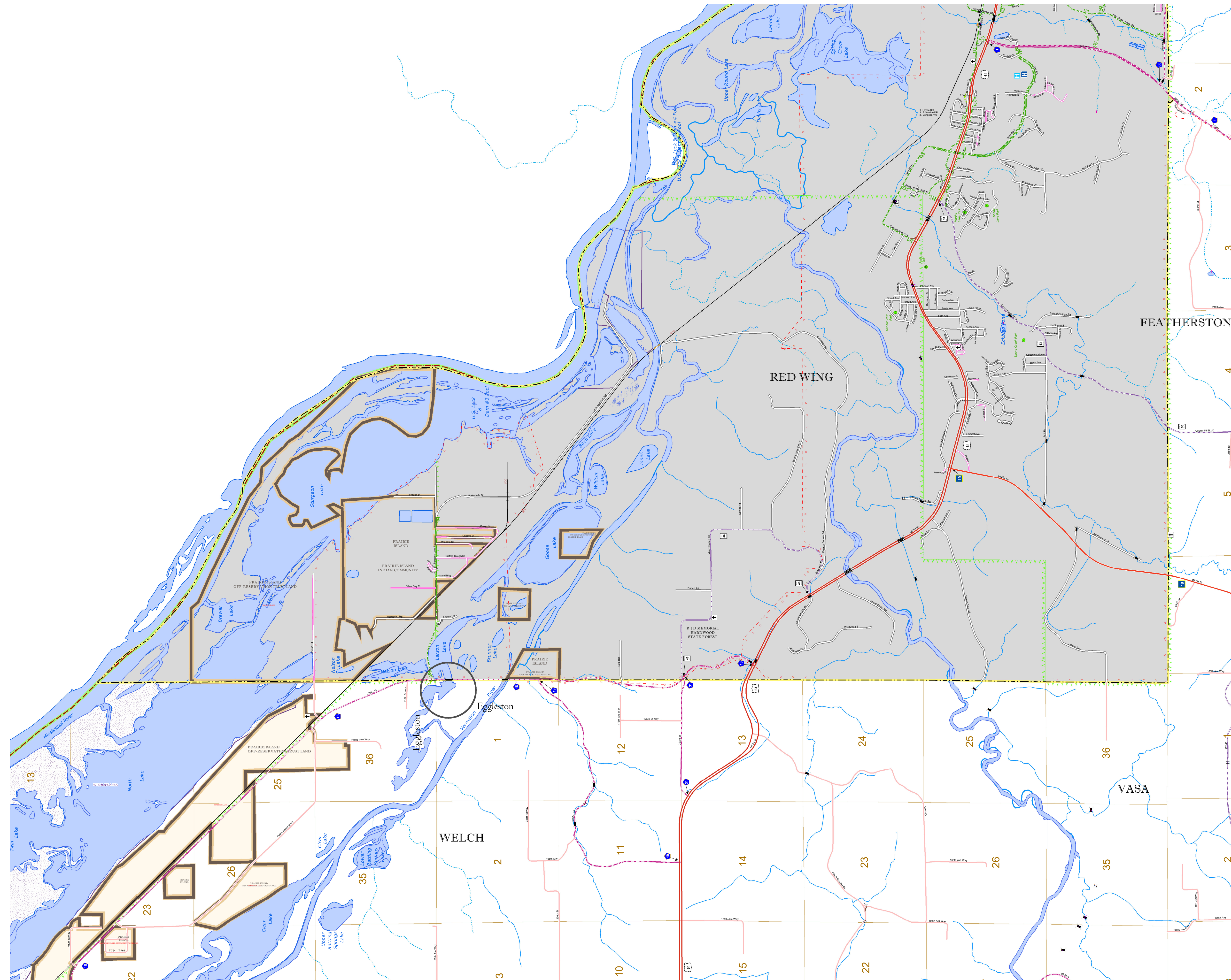
1 in = 2,000 ft

2019

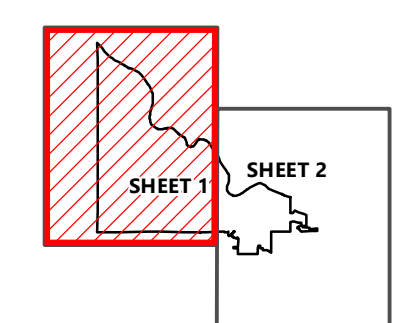
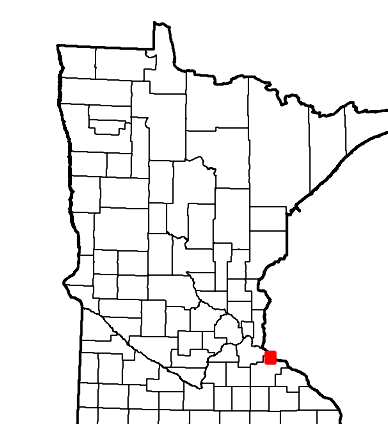
Projection:
Transverse Mercator
NAD 1986
UTM Zone 15



North American Datum
of 1986



ROAD AND ROADWAY FEATURES	PUBLIC SERVICE FEATURES
INTERSTATE	MINDOT OFFICE
US HIGHWAY	MINDOT TRUCK STATION
MN HIGHWAY	HIGHWAY PATROL DISTRICT OFFICE
COUNTY STATE AID HIGHWAY	STATE TRAVEL INFORMATION CENTER
COUNTY ROAD	REST AREA (FULL SERVICE)
MUNICIPAL STATE AID STREET	REST AREA (VAULT TOILET)
MUNICIPAL STREET	WAYSIDE (VAULT OR PIT TOILET)
PRIVATE STREET/ROAD	LOCAL PARK
TOWNSHIP ROAD	PUBLIC ACCESS POINT
UNORGANIZED TERRITORY ROAD	FAIRGROUNDS
RAMP OR CONNECTOR	PORT OF ENTRY
INTERSTATE EXIT	PARK AND RIDE LOT
GREAT RIVER ROAD	MN STATE COLLEGE AND UNIVERSITY SYSTEM (MNSCU)
OTHER ROADS	UNIVERSITY OF MN SYSTEM
FRONTAGE	CULTURAL FEATURES
INDIAN SERVICE	STATE HISTORICAL MARKER
NATIONAL MONUMENT	HISTORIC DISTRICT
NATIONAL FOREST	HISTORIC SITE
NATIONAL WILDLIFE	MONUMENT
STATE GAME	BOUNDARY FEATURES
AVIATION FEATURES	TRIBAL LAND
COMMERCIAL AIRPORT	COUNTY
GENERAL AIRPORT	MUNICIPALITY
AIRSTRIP	ADJACENT MUNICIPALITY
SEAPLANE	FEDERAL ADJUSTED URBAN AREA (2014)
AIRPORT RUNWAY	MILITARY
RAILWAY	VOYAGERS NATIONAL PARK
EMPIRE BUILDER STATION (AMTRAK)	BOUNDARY WATERS CANOE AREA WILDERNESS
NORTHSTAR STATION (COMMUTER)	STATE PARK
LIGHT RAIL	REGIONAL PARK
BLUE LINE	NATIONAL FOREST
GREEN LINE	NATIONAL AND STATE FOREST
INFRASTRUCTURE FEATURES	STATE FOREST
LENS BRIDGE (50' OR GREATER SPAN)	NATIONAL TRAIL
MAJOR BRIDGE (25' TO 300' SPAN)	WILDLIFE REFUGUE AREA
MINOR BRIDGE (8' TO 25' SPAN)	WILDLIFE MANAGEMENT AREA
DAM	HYDROLOGIC FEATURES
LOCK AND DAM	RIVER OR STREAM (PRAIRIE)
PUBLIC FACILITIES	LAKE, POND OR RESERVOIR
STATE CAPITOL	STREAM (INTERMITTENT)
FEDERAL COURTHOUSE	DRAINAGE DITCH
COUNTY COURTHOUSE	WETLAND
CITY CENTERS	ISLAND OR LAND
TRIAL GOVERNMENT CENTER	REGIONAL WATERSHED
CITY CENTER	
LOCALLY INCORPORATED PLACE	
UNINCORPORATED COMMUNITY	



To request information from this document in an alternative format, call 651-366-4718 or 1-800-657-3774 (Greater Minnesota); 711 or 1-800-627-3529 (Minnesota Relay). You may also send an e-mail to ADArequest.dot@state.mn.us. (Please request at least one week in advance.)

Population (U.S. Census 2010): 16,459