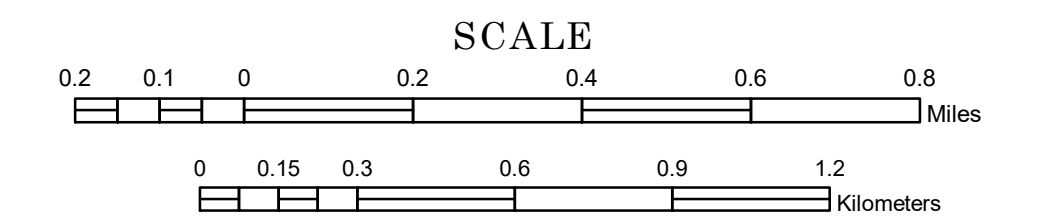


MUNICIPALITY OF RICHFIELD

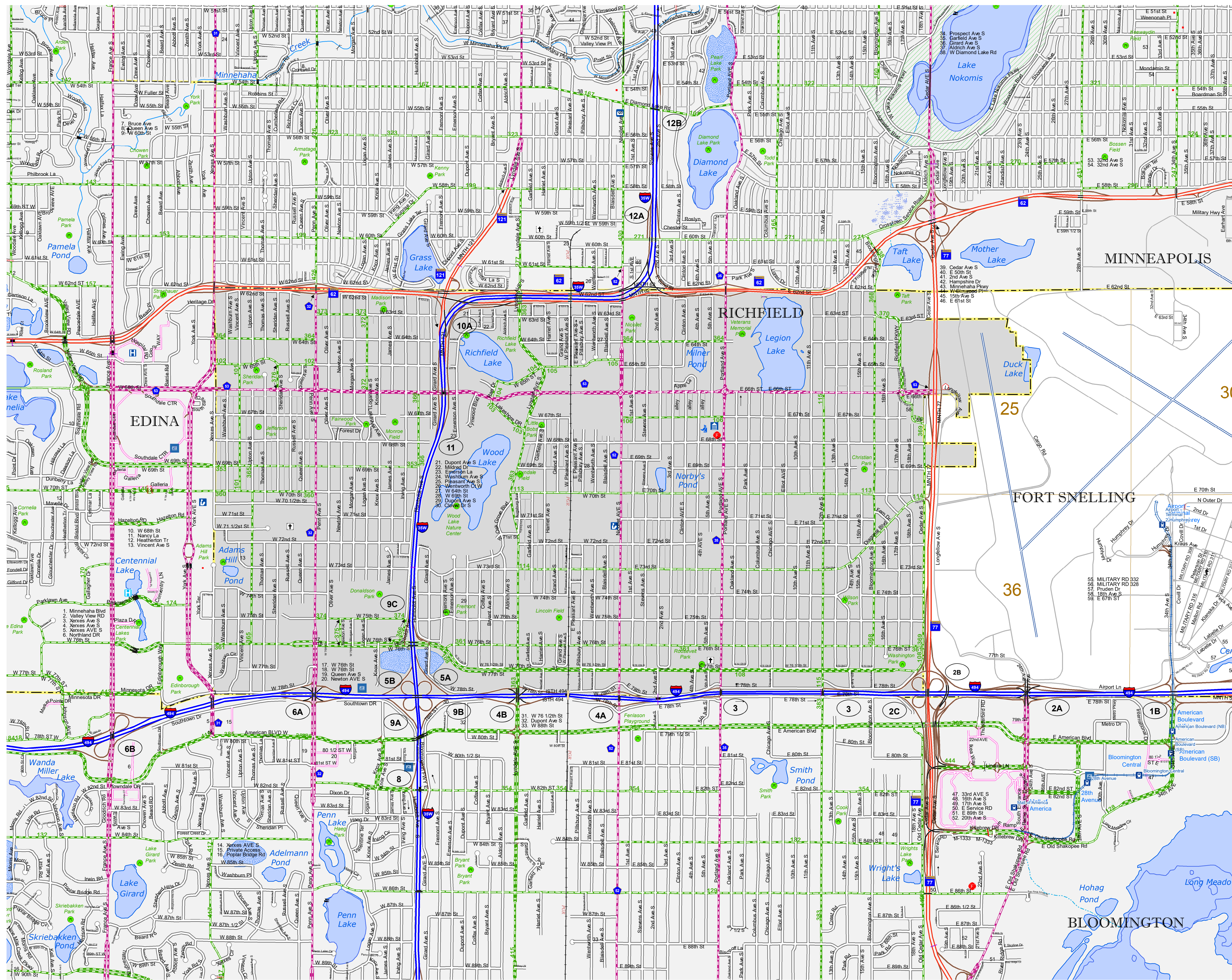

PREPARED BY THE
MINNESOTA DEPARTMENT OF TRANSPORTATION
OFFICE OF TRANSPORTATION SYSTEM MANAGEMENT

IN COOPERATION WITH
U.S. DEPARTMENT OF TRANSPORTATION
FEDERAL HIGHWAY ADMINISTRATION

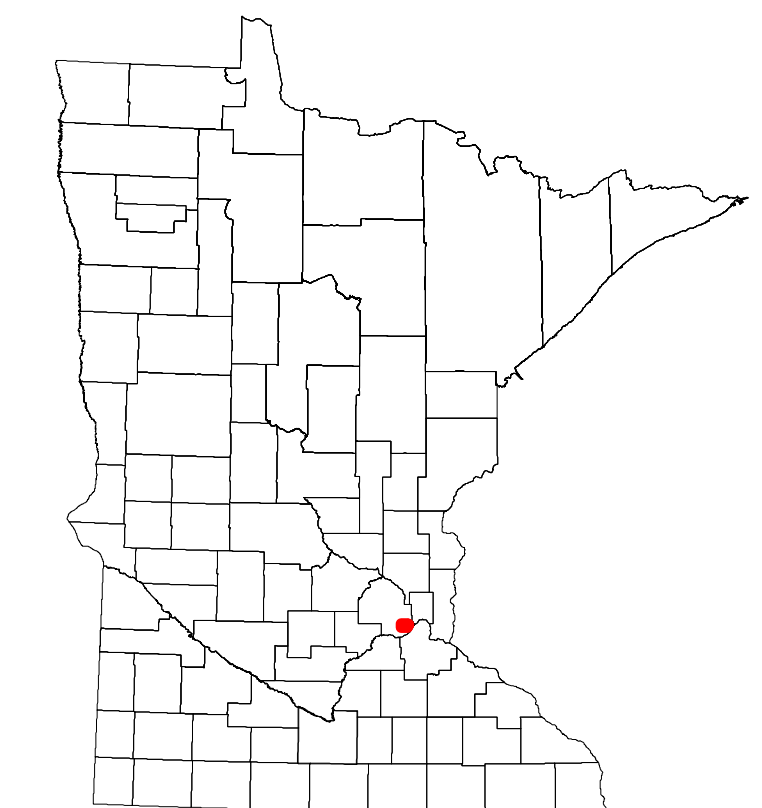


1 in = 1,200 ft
2019

Projection:
Transverse Mercator
NAD 1986
UTM Zone 15



| ROAD AND ROADWAY FEATURES | PUBLIC SERVICE FEATURES |
|------------------------------------|---------------------------------------|
| INTERSTATE | MINDOT OFFICE |
| US HIGHWAY | MINDOT TRUCK STATION |
| MN HIGHWAY | HIGHWAY PATROL DISTRICT OFFICE |
| COUNTY STATE AID HIGHWAY | STATE TRAVEL INFORMATION CENTER |
| COUNTY ROAD | REST AREA (FULL SERVICE) |
| MUNICIPAL STATE AID STREET | REST AREA (VAULT TOILET) |
| MUNICIPAL STREET | WAYSIDE (VAULT OR PIT TOILET) |
| PRIVATE STREET/ROAD | LOCAL PARK |
| TOWNSHIP ROAD | PUBLIC ACCESS POINT |
| UNORGANIZED TERRITORY ROAD | FAIRGROUNDS |
| RAMP OR CONNECTOR | PORT OF ENTRY |
| INTERSTATE EXIT | PARK AND RIDE LOT |
| GREAT RIVER ROAD | PUBLIC UNIVERSITY/COLLEGE |
| OTHER ROADS | PRIVATE UNIVERSITY/COLLEGE |
| FRONTAGE | STATE HISTORICAL MARKER |
| NON-SERVICE | CULTURAL FEATURES |
| MILITARY | NATIONAL FOREST |
| NATIONAL FOREST | STATE HISTORIC DISTRICT |
| STATE FOREST | HISTORIC SITE |
| MONUMENT | BOUNDARY FEATURES |
| TRIBAL LAND | COUNTY |
| MUNICIPALITY | ADJACENT MUNICIPALITY |
| FEDERAL ADJUSTED URBAN AREA (2014) | MILITARY |
| VOYAGEURS NATIONAL PARK | BOUNDARY WATERS CANOE AREA WILDERNESS |
| STATE PARK | REGIONAL PARK |
| NATIONAL AND STATE FOREST | NATIONAL FOREST |
| STATE FOREST | NATIONAL TRAIL |
| WILDLIFE REFUGE AREA | WILDLIFE REFUGE AREA |
| WILDLIFE MANAGEMENT AREA | WILDLIFE MANAGEMENT AREA |
| RIVER OR STREAM (PERMANENT) | LAKE, POND OR RESERVOIR |
| STREAM (INTERMITTENT) | DRAINAGE DITCH |
| WETLAND | ISLAND OR LAND |
| REGIONAL WATERSHED | |



To request information from this document in an alternative format, call 651-366-4718 or 1-800-657-3774 (Greater Minnesota); 711 or 1-800-627-3529 (Minnesota Relay). You may also send an e-mail to ADARquest.dot@state.mn.us. (Please request at least one week in advance.)