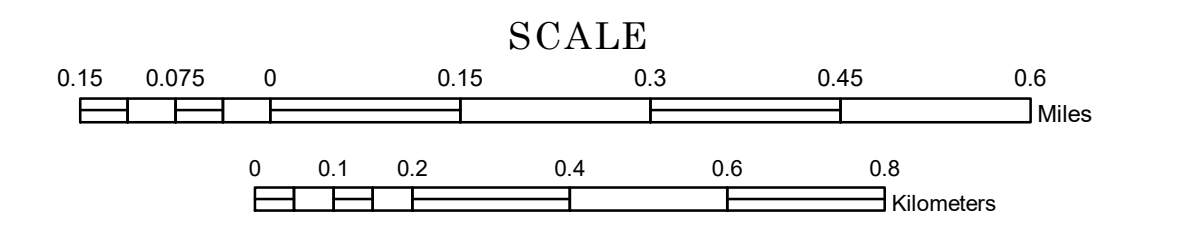


# MUNICIPALITY OF VADNAIS HEIGHTS


PREPARED BY THE  
MINNESOTA DEPARTMENT OF TRANSPORTATION  
OFFICE OF TRANSPORTATION SYSTEM MANAGEMENT

IN COOPERATION WITH  
U.S. DEPARTMENT OF TRANSPORTATION  
FEDERAL HIGHWAY ADMINISTRATION



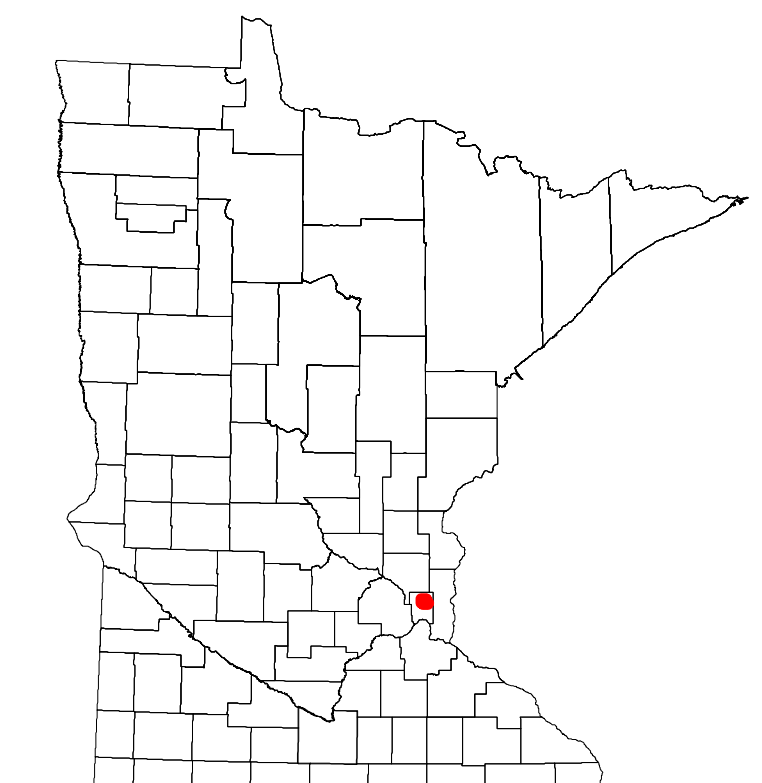
1 in = 800 ft  
**2019**

Projection:  
Transverse Mercator  
NAD 1986  
UTM Zone 15

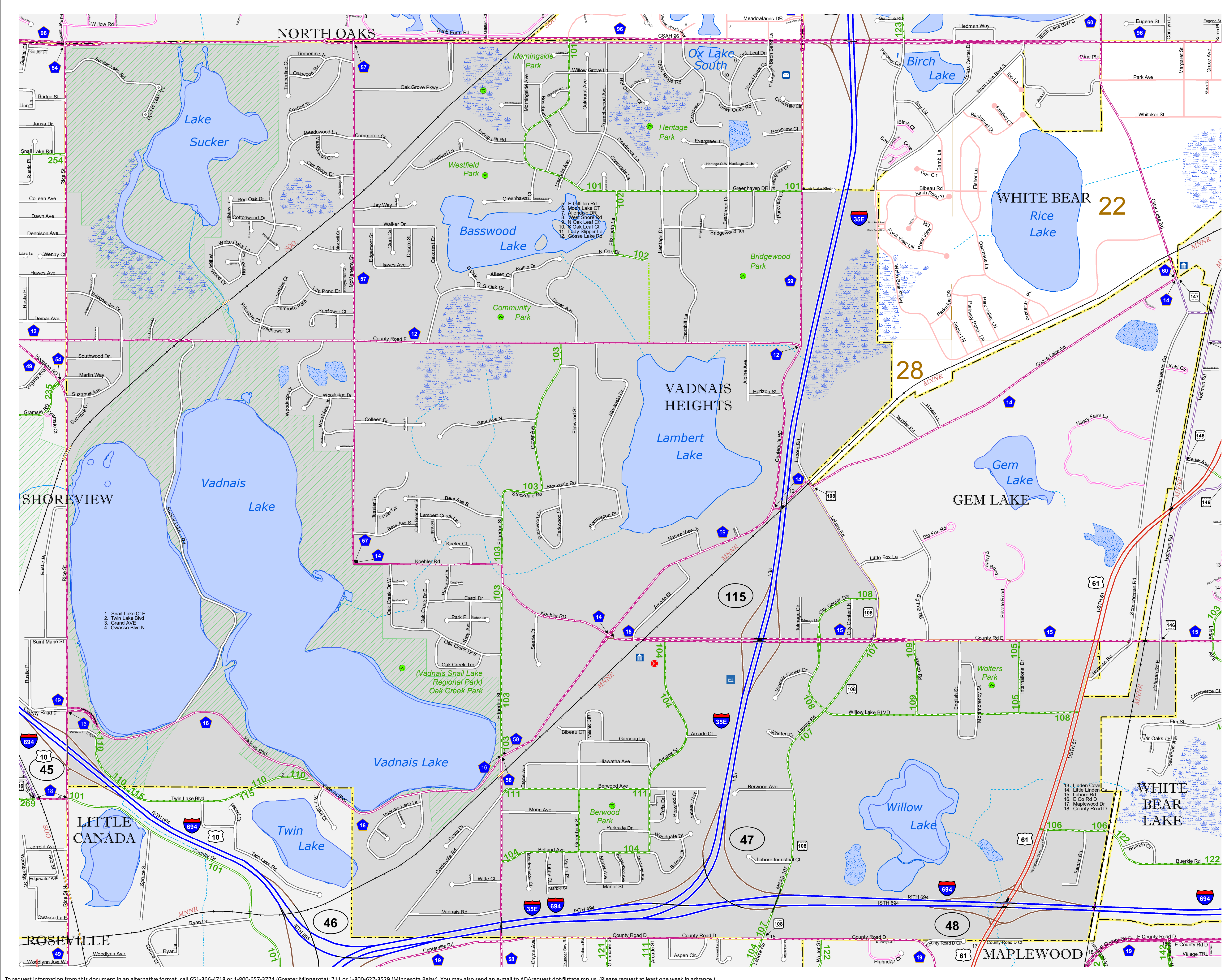


North American Datum  
of 1986

ROAD AND ROADWAY FEATURES	MNDOT OFFICE	PUBLIC SERVICE FEATURES
INTERSTATE	MNDOT OFFICE	MNDOT TRUCK STATION
US HIGHWAY	HIGHWAY PATROL DISTRICT OFFICE	STATE TRAVEL INFORMATION CENTER
MN HIGHWAY	REST AREA (Full Service)	REST AREA (Wash Toilet)
COUNTY STATE AID HIGHWAY	WAYSIDE (Wait or Pay Toilet)	LOCAL PARK
COUNTY ROAD	FAIRGROUNDS	PUBLIC ACCESS POINT
MUNICIPAL STATE AID STREET	PORT OF ENTRY	PARK AND RIDE LOT
MUNICIPAL STREET	INTERSTATE EXIT	MN STATE COLLEGE AND UNIVERSITY SYSTEM (MNSCU)
PRIVATE STREET/ROAD	GREAT RIVER ROAD	UNIVERSITY OF MN SYSTEM
TOWNSHIP ROAD	OTHER ROADS	STATE PARK
UNORGANIZED TERRITORY ROAD	FRONTAGE	INDIAN SERVICE
RAMP OR CONNECTOR	STATE PARK	NATIONAL PARK
INTERSTATE	INDIAN SERVICE	NATIONAL PARK
GREAT RIVER ROAD	MILITARY	NATIONAL FOREST
OTHER ROADS	AVIATION FEATURES	STATE HISTORICAL MONUMENT
FRONTAGE	COMMERCIAL AIRPORT	STATE HISTORICAL MONUMENT
STATE PARK	GENERAL AIRPORT	HISTORIC DISTRICT
INDIAN SERVICE	AIRSTRIP	HISTORIC SITE
NATIONAL PARK	SEAPLANE	MONUMENT
NATIONAL FOREST	AIRPORT RUNWAY	TRIBAL LAND
STATE HISTORICAL MONUMENT	RAILROAD AND RAILWAY FEATURES	COUNTY
STATE HISTORIC MONUMENT	EMPIRE BUILDER STATION (Amtrak)	MUNICIPALITY
HISTORIC DISTRICT	NORTHSTAR STATION (Commuter)	ADJACENT MUNICIPALITY
HISTORIC SITE	LIGHT RAIL	FEDERAL ADJUSTED URBAN AREA (2014)
MONUMENT	BLUE LINE	MILITARY
TRIBAL LAND	GREEN LINE	VOYAGEURS NATIONAL PARK
COUNTY	LONG BRIDGE (300' OR GREATER SPAN)	BOUNDARY WATERS CANOE AREA WILDERNESS
MUNICIPALITY	MAJOR BRIDGE (20' TO 300' SPAN)	STATE PARK
ADJACENT MUNICIPALITY	MINOR BRIDGE (5' TO 22' SPAN)	REGIONAL PARK
FEDERAL ADJUSTED URBAN AREA (2014)	DAM	NATIONAL FOREST
MILITARY	LOCK AND DAM	NATIONAL AND STATE FOREST
VOYAGEURS NATIONAL PARK	STATE CAPITOL	STATE FOREST
BOUNDARY WATERS CANOE AREA WILDERNESS	FEDERAL COURTHOUSE	NATIONAL TRAIL
STATE PARK	COUNTY COURTHOUSE	WILDLIFE REFUGE AREA
REGIONAL PARK	ARMORY	WILDLIFE MANAGEMENT AREA
NATIONAL FOREST	CITY CENTERS	HYDROLOGIC FEATURES
NATIONAL AND STATE FOREST	TRIBAL GOVERNMENT CENTER	RIVER OR STREAM (Perennial)
STATE FOREST	CITY CENTER	LAKE, POND OR RESERVOIR
NATIONAL TRAIL	LOCALLY KNOWN PLACE	STREAM (Intermittent)
WILDLIFE REFUGE AREA	UNINCORPORATED COMMUNITY	DRAINAGE DITCH
WILDLIFE MANAGEMENT AREA		WETLAND
HYDROLOGIC FEATURES		ISLAND OR LAND
RIVER OR STREAM (Perennial)		REGIONAL WATERSHED



Population (U.S. Census 2010): 12302



To request information from this document in an alternative format, call 651-366-4718 or 1-800-657-3774 (Greater Minnesota); 711 or 1-800-627-3529 (Minnesota Relay). You may also send an e-mail to ADARquest.dot@state.mn.us. (Please request at least one week in advance.)