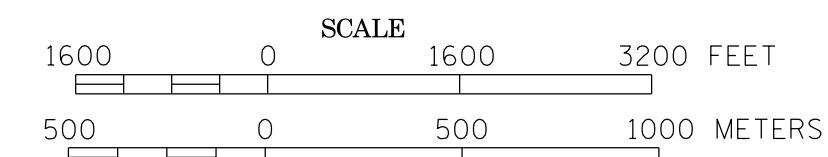
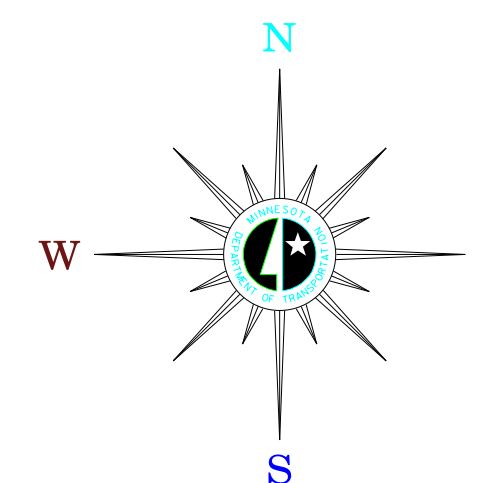


MUNICIPALITY OF BROOKLYN PARK

PREPARED BY THE
MINNESOTA DEPARTMENT OF TRANSPORTATION
OFFICE OF TRANSPORTATION SYSTEM MANAGEMENT
IN COOPERATION WITH
U.S. DEPARTMENT OF TRANSPORTATION
FEDERAL HIGHWAY ADMINISTRATION



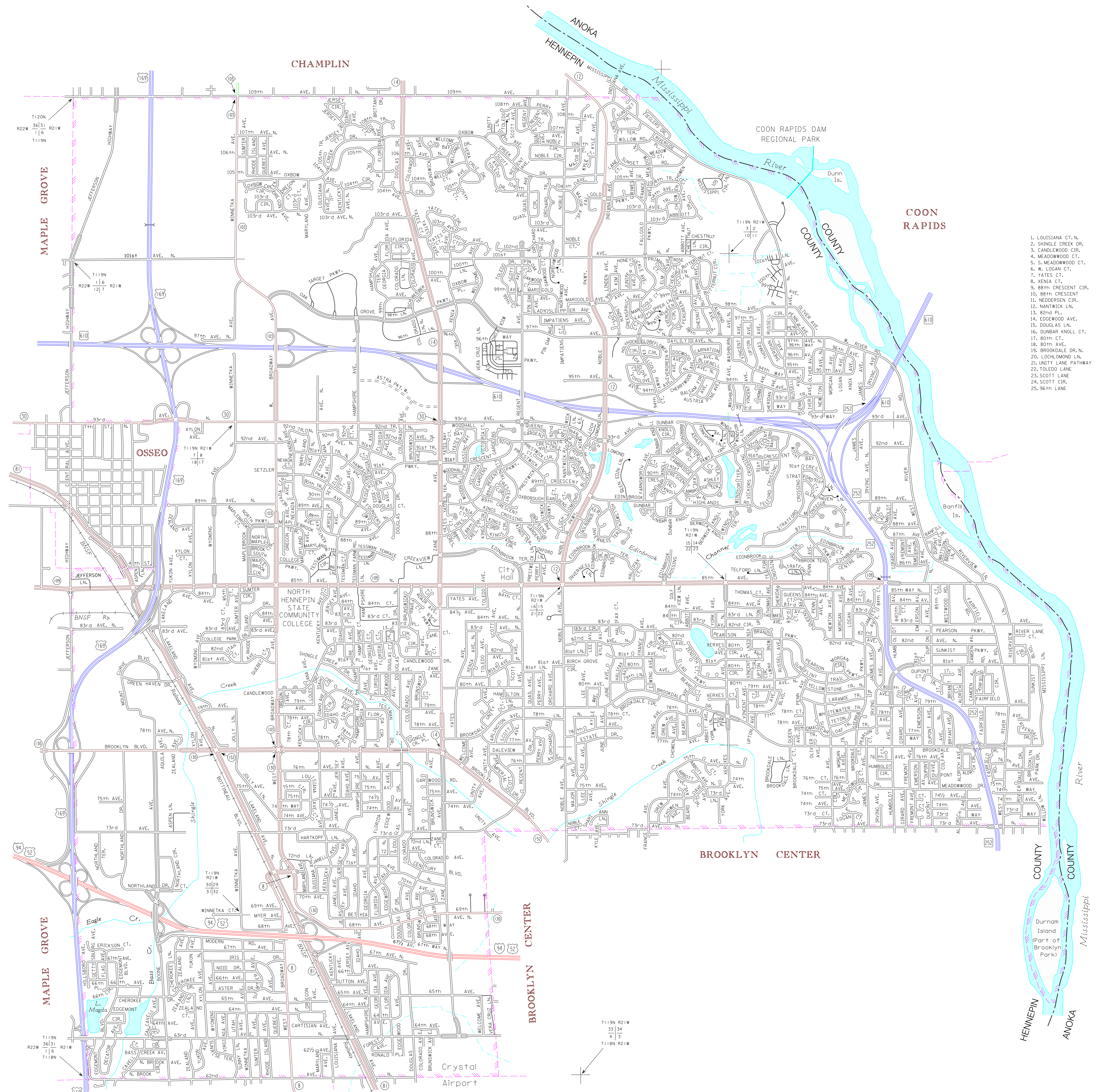
2015
BASIC DATA - 2013



LEGEND

- INTERSTATE TRUNK HIGHWAY..... (15)
- U.S. TRUNK HIGHWAY..... (16)
- STATE TRUNK HIGHWAY..... (55)
- COUNTY STATE AID HIGHWAY..... (25)
- COUNTY ROAD..... (15)
- CORPORATE LIMITS.....
- PUBLIC ROAD.....
- PRIVATE ROAD.....

1. LOUISIANA CT. N.
2. SHINGLE CREEK DR.
3. CANDLEWOOD CIR.
4. MEADOWWOOD CT.
5. S. MEADOWWOOD CT.
6. W. LOGAN CT.
7. YATES CT.
8. XENIA CT.
9. 88TH CRESCENT CIR.
10. 88TH CRESCENT
11. NEDDERSEN CIR.
12. NANTWICK LN.
13. 82ND PL.
14. EDGEWOOD AVE.
15. DOUGLAS LN.
16. DUNBAR ANGEL CT.
17. 80TH CT.
18. 80TH AVE.
19. BROOKDALE DR. N.
20. LOCKLOWND LN.
21. UNITY LANE PATHWAY
22. TOLEDO LANE
23. SCOTT LANE
24. SCOTT CIR.
25. 96TH LANE



To request information from this document in an alternative format, call 651-366-4718 or 1-800-657-3774 (Greater Minnesota), 711 or 1-800-627-2529 (Minnesota Relay). You may also send an e-mail to ADArequest.dot@state.mn.us. (Please request at least one week in advance).

2010 U.S. CENSUS - POP. 75,781

BROOKLYN PARK (HENNEPIN COUNTY)