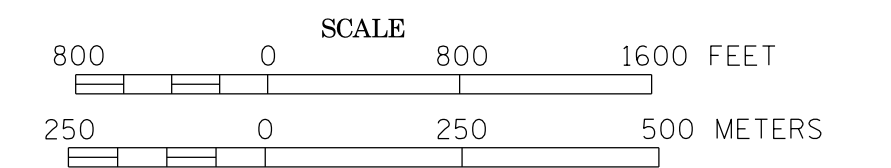
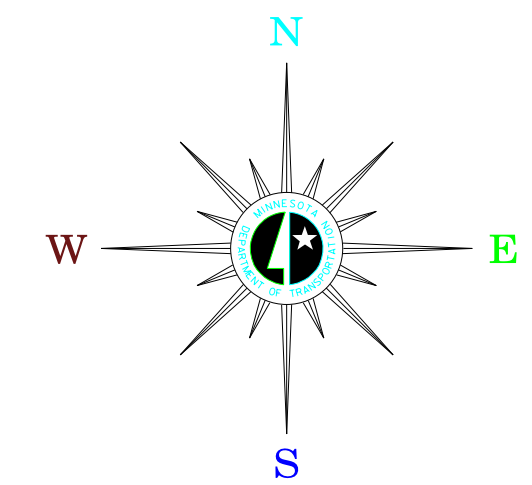


MUNICIPALITY OF COLUMBIA HEIGHTS

PREPARED BY THE
MINNESOTA DEPARTMENT OF TRANSPORTATION
OFFICE OF TRANSPORTATION SYSTEM MANAGEMENT
IN COOPERATION WITH
U.S. DEPARTMENT OF TRANSPORTATION
FEDERAL HIGHWAY ADMINISTRATION

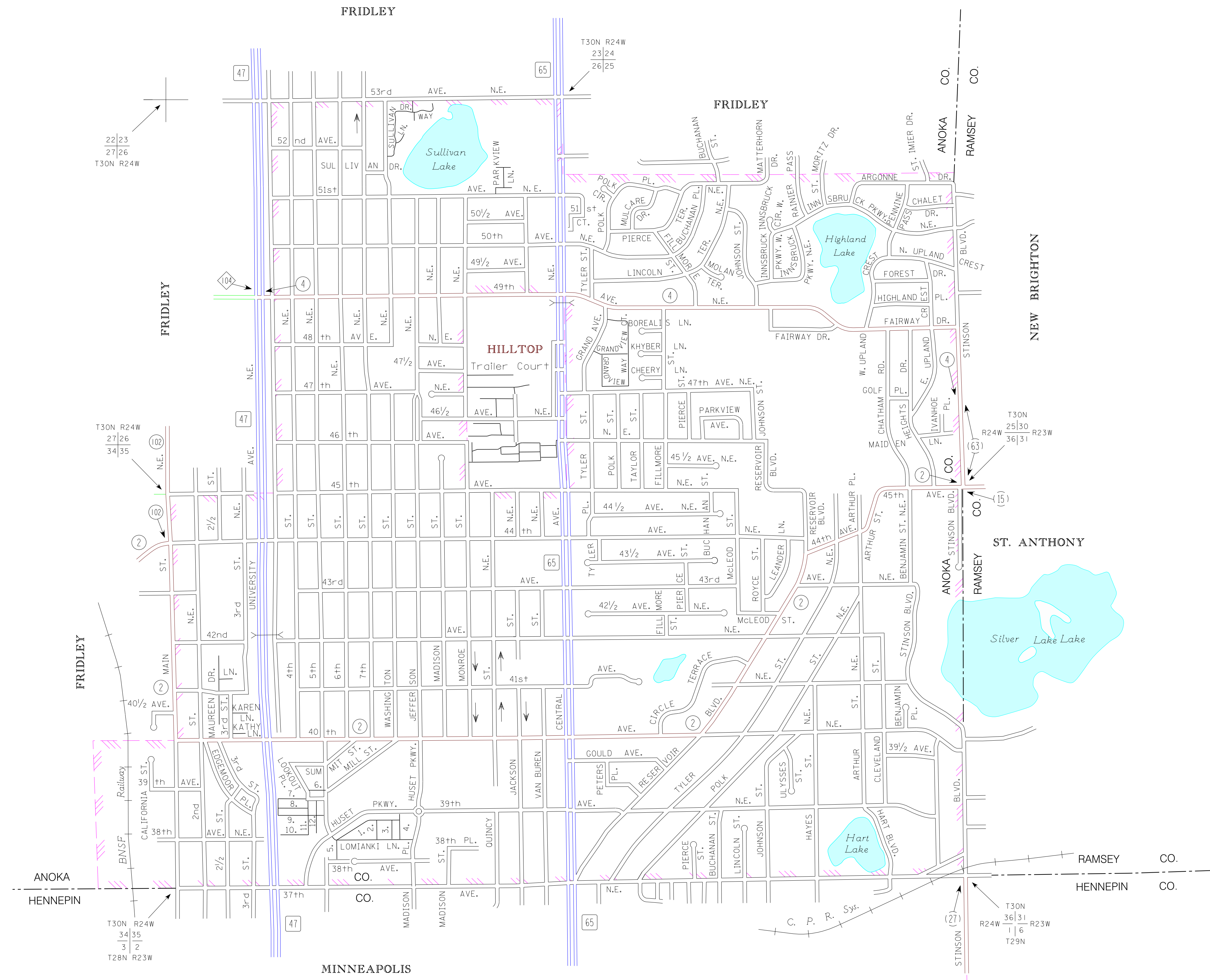


2015
BASIC DATA - 2014



LEGEND

- INTERSTATE TRUNK HIGHWAY..... (I-35)
- U.S. TRUNK HIGHWAY..... (10)
- STATE TRUNK HIGHWAY..... (55)
- COUNTY STATE AID HIGHWAY..... (23)
- COUNTY ROAD..... (15)
- CORPORATE LIMITS.....
- PUBLIC ROAD.....
- PRIVATE ROAD.....



1. PARKVIEW PL.
2. KEYES ST.
3. LABELLE ST.
4. MCKENNA ST.
5. GUAVITTE ST.
6. PROFIT PL.
7. JOLLY LN.
8. LOGACZ LN.
9. ORENDORFF WAY
10. NAEGLE AVE.
11. BAKKEN BLVD.
12. VETERANS WAY