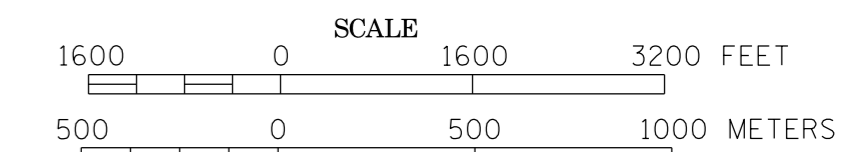
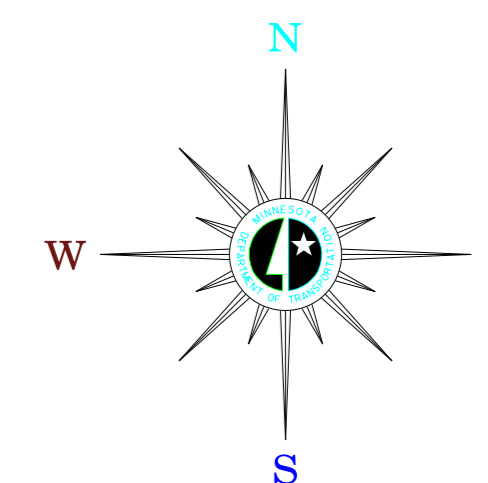


# MUNICIPALITY OF MINNETONKA

PREPARED BY THE  
 MINNESOTA DEPARTMENT OF TRANSPORTATION  
 OFFICE OF TRANSPORTATION SYSTEM MANAGEMENT  
 IN COOPERATION WITH  
 U.S. DEPARTMENT OF TRANSPORTATION  
 FEDERAL HIGHWAY ADMINISTRATION



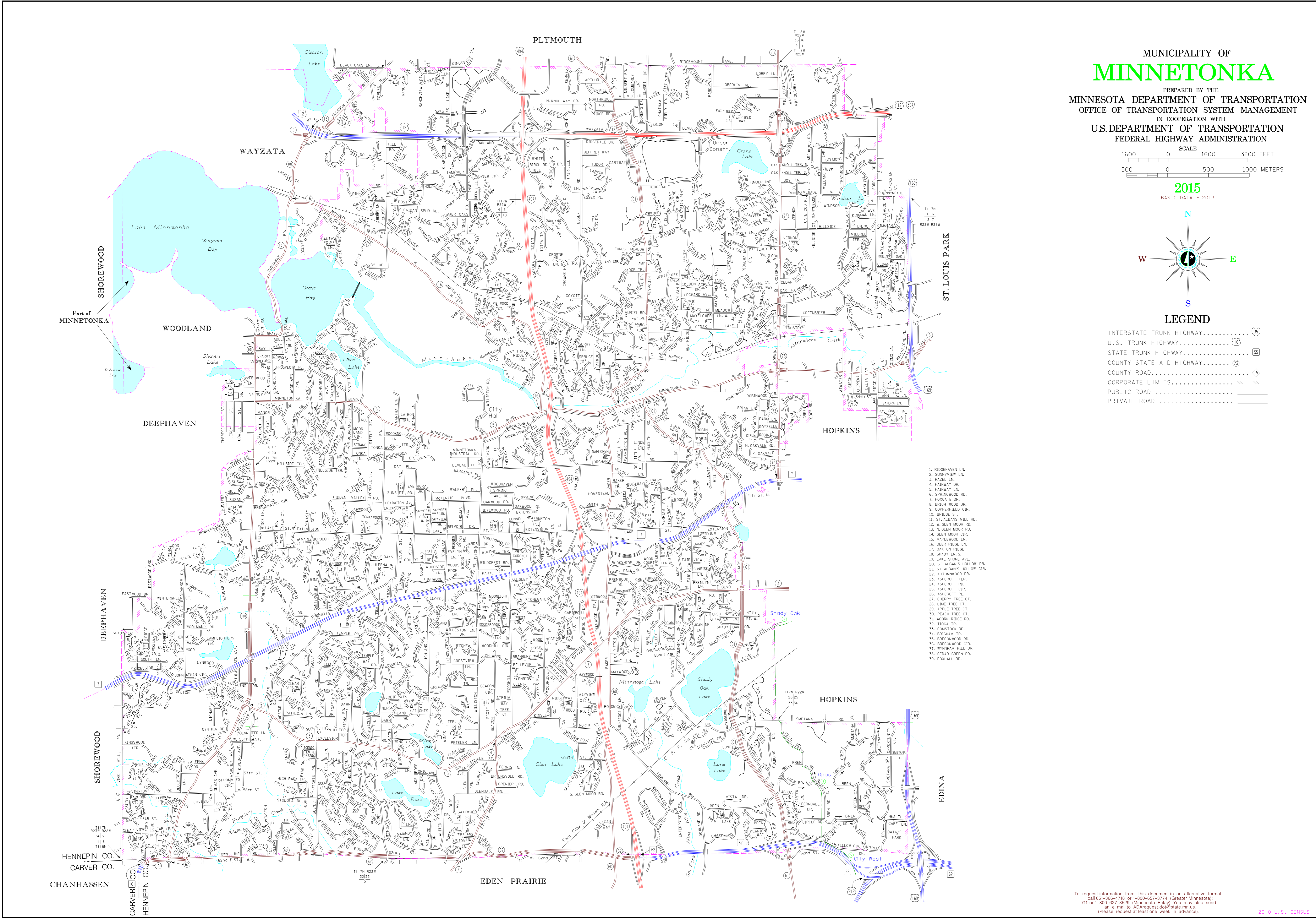
2015  
 BASIC DATA - 2013



## LEGEND

- INTERSTATE TRUNK HIGHWAY..... 15
- U.S. TRUNK HIGHWAY..... 16
- STATE TRUNK HIGHWAY..... 55
- COUNTY STATE AID HIGHWAY..... 23
- COUNTY ROAD..... 15
- CORPORATE LIMITS.....
- PUBLIC ROAD.....
- PRIVATE ROAD.....

1. RIDGEHAVEN LN.
2. SUNNYSIDE LN.
3. HAZEL LN.
4. FAIRWAY DR.
5. FAIRWAY LN.
6. SPRINGWOOD DR.
7. FOXGATE DR.
8. BRIGHTWOOD DR.
9. COPPERFIELD CIR.
10. BRIDGE ST.
11. ST. ALBANS MILL RD.
12. W. GLEN MOOR RD.
13. N. GLEN MOOR RD.
14. GLEN MOOR CIR.
15. MAPLEWOOD LN.
16. DEER RIDGE LN.
17. DAKTON RIDGE
18. SHADY LN. S.
19. LAKE SHORE AVE.
20. ST. ALBANS HOLLOW DR.
21. ST. ALBANS HOLLOW CIR.
22. AUTUMNWOOD DR.
23. ASHCROFT TER.
24. ASHCROFT RD.
25. ASHCROFT CIR.
26. ASHCROFT PL.
27. CHERRY TREE CT.
28. LIME TREE CT.
29. APPLE TREE CT.
30. PEACH TREE CT.
31. ACORN RIDGE DR.
32. TODIA TR.
33. COMSTOCK RD.
34. BRIGHAM TR.
35. BRECONWOOD RD.
36. BRECONWOOD CIR.
37. WYNDHAM HILL DR.
38. CEDAR GREEN DR.
39. FOXHALL RD.



To request information from this document in an alternative format, call 651-366-4718 or 1-800-657-3774 (Greater Minnesota); 711 or 1-800-627-3529 (Minnesota Relay). You may also send an e-mail to: ADRequest.doi@state.mn.us. (Please request at least one week in advance).