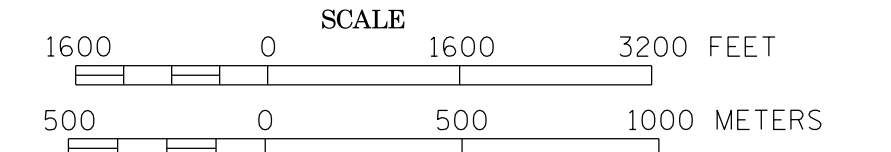



MUNICIPALITY OF WOODBURY

PREPARED BY THE
MINNESOTA DEPARTMENT OF TRANSPORTATION
OFFICE OF TRANSPORTATION SYSTEM MANAGEMENT
IN COOPERATION WITH
U.S. DEPARTMENT OF TRANSPORTATION
FEDERAL HIGHWAY ADMINISTRATION



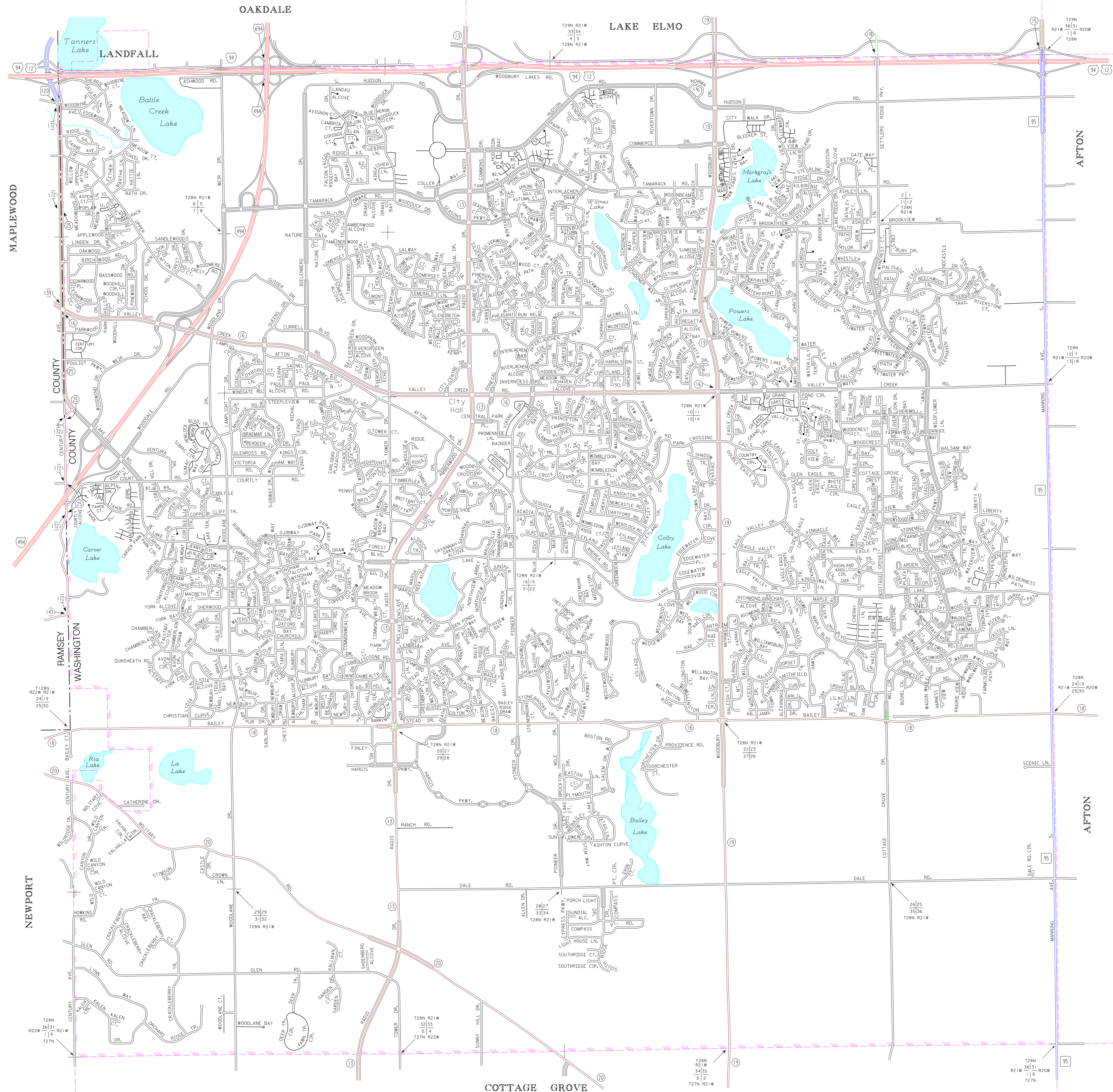
2015

BASIC DATA - 2013



LEGEND

- INTERSTATE TRUNK HIGHWAY..... 15
- U.S. TRUNK HIGHWAY..... 10
- STATE TRUNK HIGHWAY..... 55
- COUNTY STATE AID HIGHWAY..... 25
- COUNTY ROAD..... 15
- CORPORATE LIMITS.....
- PUBLIC ROAD.....
- PRIVATE ROAD.....



1. HAVENWOOD CIR.
2. CARILLON PLAZA W.
3. SPRINGBROOK PLAZA
4. SPRINGBROOK LN.
5. CARILLON PLAZA E.
6. CAPE TOWN PLAZA
7. CAVEYNE PLAZA W.
8. CAULFIELD PLAZA
9. CASCADE PLAZA N.
10. ALDERWOOD BAY
11. ALDERWOOD CIR.
12. ALDERWOOD PLAZA
13. ALDERWOOD DRAW
14. MOCBETH CIR.
15. WINDWARD LN.
16. ALDERWOOD DR.
17. PINEHURST CIR.
18. DONEGAL KNOLL
19. SHANNON CT.
20. COLBY LAKE CT.
21. BRIDAL PATH CT.
22. EDENBROOK LN.
23. INTERLACHEN ECHO
24. ACADIA BAY
25. PRINCETON BAY
26. EDINBOROUGH DR.
27. CORNELL CT.
28. PRINCETON ALCOVE
29. HIGHLAND ALCOVE
30. CORTLAND CT.
31. THORNHILL LN.
32. PRAIRIE OAK TR.
33. HORSESHOE RD.
34. LEVLAND CIR.
35. LEVLAND COVE
36. JONAH ALCOVE
37. WHITEFIELD DR.
38. PINEHURST BAY
39. HIGHLAND KNOLL CT.
40. EAGLES NEST LN.
41. ASHROVE LN.
42. IVYWOOD BAY
43. PROSPECT CURVE
44. LEGACY LN.
45. OAK KNOLL DR.
46. MOONLIGHT PL.
47. MOONLIGHT BAY
48. CLIPPERSHIP BAY
49. CLIPPERSHIP CT.
50. HIGHLAND BLVD.
51. HIGHLAND CIR.
52. LEVLAND BAY
53. RAINIER CT.
54. RAINIER BAY
55. RAINIER ALCOVE
56. LEVLAND ALCOVE
57. LEVLAND CT.
58. THOMAS DR.
59. THOMAS LN.
60. MEADOW BROOK CT.
61. ASPENWOOD PLAZA
62. EAGLE RIDGE ALCOVE
63. EAGLE RIDGE RD.
64. WINTERBERRY DRAW
65. FONTAINE CT.
66. MONTICELLO ALCOVE
67. PRESERVE ALCOVE
68. PRESERVE DRAW
69. PRESERVE TR.
70. ALYSSA RD.
71. PENDRYN HILL ALCOVE
72. PENDRYN HILL BAY
73. PENDRYN HILL CIR.
74. PENDRYN HILL CT.
75. PENDRYN HILL OVERLOOK
76. DONCASTER WAY
77. COPPER OAKS ALCOVE
78. EAGLE TRACE LN.
79. CORTLAND ALCOVE
80. SUMMER WIND RD.
81. SUMMER WIND BAY
82. SUMMER WIND ALCOVE
83. SUMMER WIND CIR.
84. SPRING VIEW WAY
85. SPRING VIEW ALCOVE
86. SPRING LN.
87. COBBLE HILL ALCOVE
88. CORNELIA TR.
89. COBBLE HILL CT.
90. GRAND BROOK CT.
91. GRAND ISLE PL.
92. GRAND RESERVE BLVD.
93. FEATHERSTONE CIR.
94. HOMESTEAD CT.
95. DUNJNY WAY
96. ADDISON WAY
97. STERLING ALCOVE
98. MULBERRY ALCOVE
99. TRAVERSE CIR.
100. COTTAGE GROVE RIDGE
101. COTTAGE GROVE ALCOVE
102. LIBERTY ALCOVE
103. LIBERTY RIDGE

To request information from this document in an alternative format, call 651-366-4718 or 1-800-657-3774 (Greater Minnesota); 711 or 1-800-627-3529 (Minnesota Relay). You may also send an e-mail to ADArequest.dot@state.mn.us. (Please request at least one week in advance).