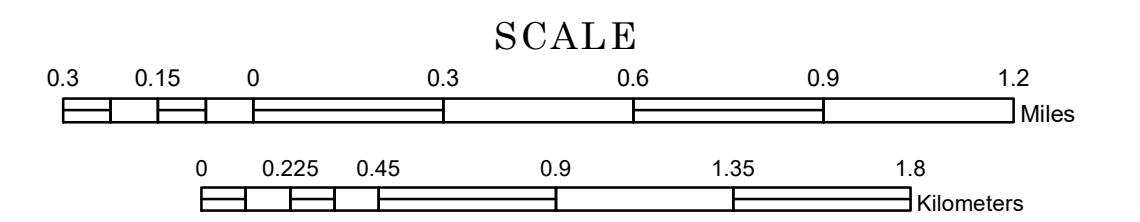


MUNICIPALITY OF
LINDSTROM


PREPARED BY THE
MINNESOTA DEPARTMENT OF TRANSPORTATION
OFFICE OF TRANSPORTATION SYSTEM MANAGEMENT

IN COOPERATION WITH
U.S. DEPARTMENT OF TRANSPORTATION
FEDERAL HIGHWAY ADMINISTRATION

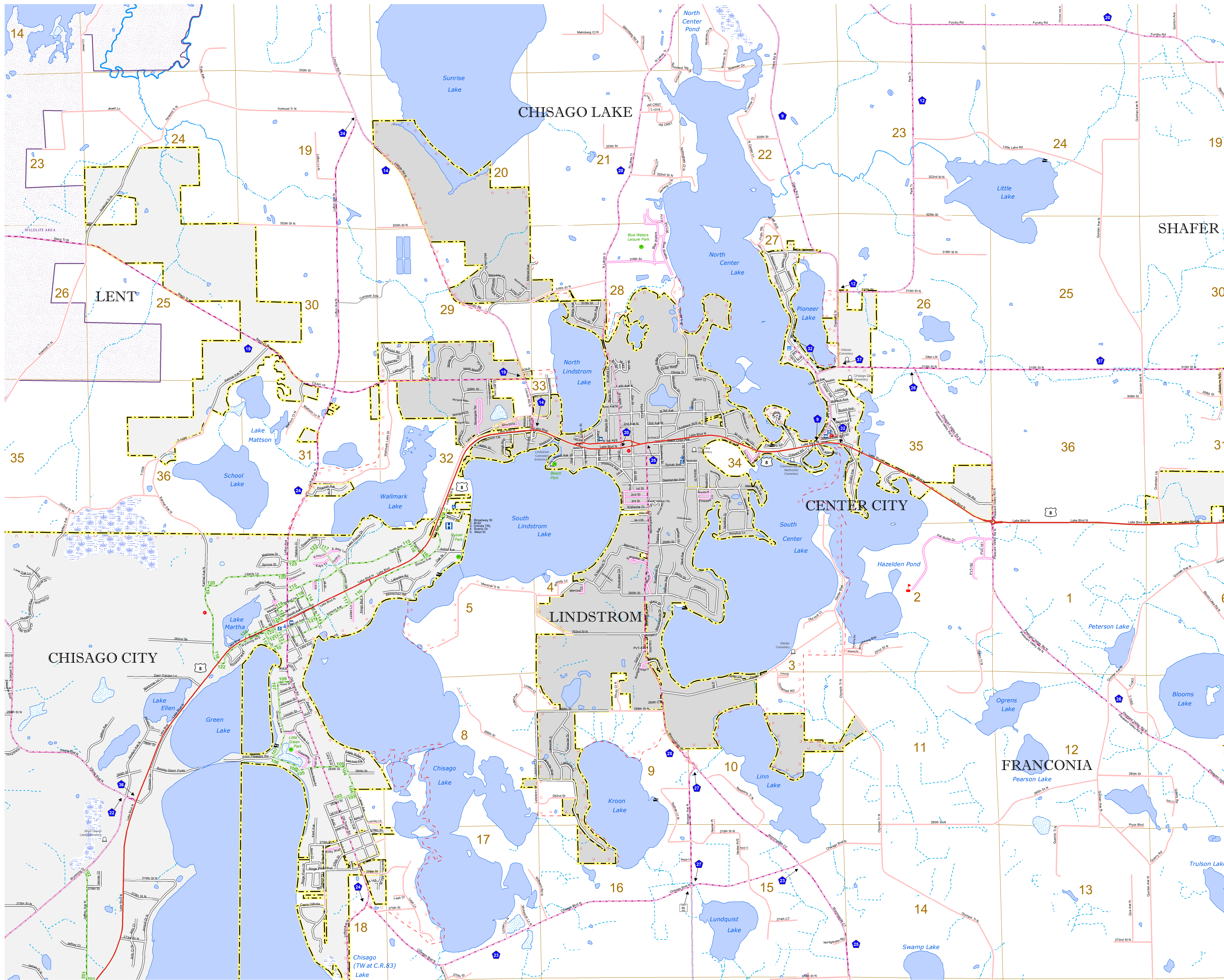


1 in = 1,600 ft
2022

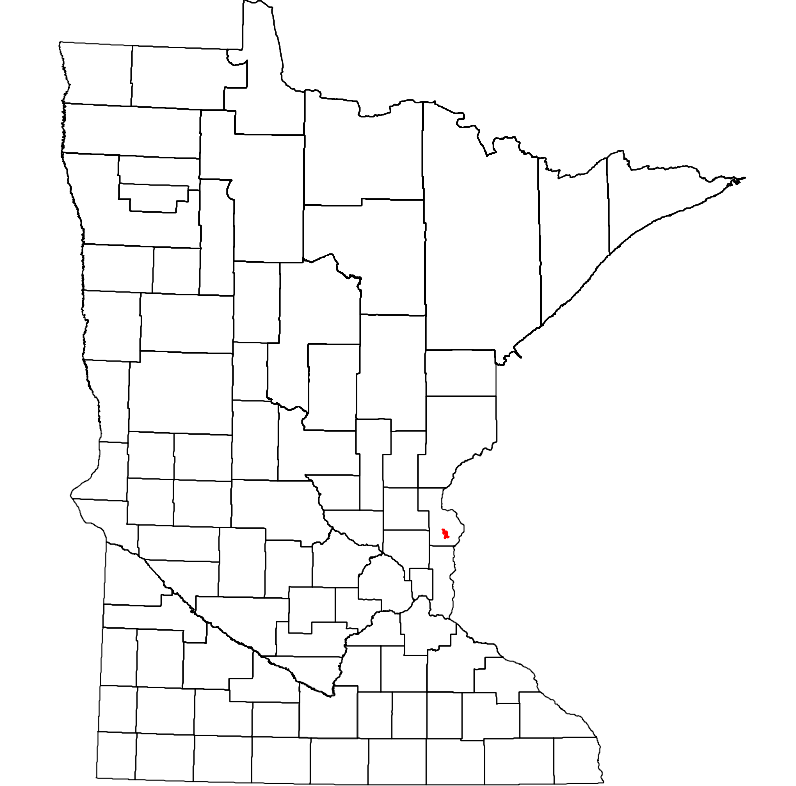
Projection:
Transverse Mercator
NAD 1986
UTM Zone 15



North American Datum
of 1986



ROAD AND ROADWAY FEATURES	PUBLIC SERVICE FEATURES
INTERSTATE	MINOT OFFICE
US HIGHWAY	MINOT TRUCK STATION
MN HIGHWAY	HIGHWAY PATROL DISTRICT OFFICE
COUNTY STATE AID HIGHWAY	STATE TRAVEL INFORMATION CENTER
COUNTY ROAD	REST AREA (FULL SERVICE)
MUNICIPAL STREET	REST AREA (VALET TRUCKS)
MUNICIPAL STATE AID STREET	WAYSIDE (VALET OR PIT TRUCKS)
PRIVATE STREET/ROAD	PUBLIC ACCESS POINT
TOWNSHIP ROAD	LOCAL PARK
UNORGANIZED TERRITORY ROAD	FAIRGROUNDS
RAMP OR CONNECTOR	PORT OF ENTRY
INTERSTATE EXIT	PARK AND RIDE LOT
GREAT RIVER ROAD	PUBLIC UNIVERSITY/COLLEGE
OTHER ROADWAY	PRIVATE UNIVERSITY/COLLEGE
FRONTAGE	STATE PARK
REAR SERVICE	NATIONAL PARK
MILWAUKEE	NATIONAL MONUMENT
RAILROAD AND RAILWAY FEATURES	NATIONAL FOREST
EMPIRE BUILDER STATION (AMTRAK)	NATIONAL WILDLIFE STATE CARE
NORTSTAR STATION (COMMUTER)	AVIATION FEATURES
LIGHT RAIL	COMMERCIAL AIRPORT
BLUE LINE STATION	GENERAL AIRPORT
GREEN LINE STATION	AIRSTRIP
INFRASTRUCTURE FEATURES	SEAPLANE
LONG BRIDGE (100' OR GREATER SPAN)	AIRPORT RUNWAY
MAJOR BRIDGE (20' TO 100' SPAN)	CULTURAL FEATURES
MINOR BRIDGE (5' TO 20' SPAN)	STATE HISTORICAL MARKER
ROAD TUNNEL (100' OR GREATER SPAN)	HISTORIC DISTRICT
RAILROAD BRIDGE (100' OR GREATER SPAN)	HISTORIC SITE
RAILROAD BRIDGE (UNDER 100' SPAN)	MONUMENT
BOATWAY	CEMETERY
PEDESTRIAN BRIDGE	BOUNDARY FEATURES
PEDESTRIAN TUNNEL	TRIAL LAND
DAM	COUNTY
LOCK AND DAM	MUNICIPALITY
PUBLIC FACILITIES	ADJACENT MUNICIPALITY
STATE CAPITOL	FEDERAL ADJUSTED URBAN AREA (2014)
FEDERAL COURTHOUSE	MILITARY
COUNTY COURTHOUSE	STATE PARK
ARMORY	REGIONAL PARK
CITY HALL	NATIONAL FOREST
TOWN HALL	NATIONAL AND STATE FOREST
COMMUNITY CENTER	STATE FOREST
ARENA	NATIONAL TRAIL
STADIUM	WILDLIFE REFUGUE AREA
POST OFFICE	WILDLIFE MANAGEMENT AREA
POLICE STATION	HYDROLOGIC FEATURES
FIRE STATION	RIVER OR STREAM (PERMANENT)
PUBLIC LIBRARY	LAKE, POND OR RESERVOIR
PUBLIC MUSEUM	STREAM (INTERMITTENT)
EVENT CENTER	DRAINAGE DITCH
CITY CENTERS	WETLAND
TRIAL GOVERNMENT CENTER	ISLAND OR LAND
CITY CENTER	REGIONAL WATERSHED
LOCALLY KNOWN PLACE	
UNINCORPORATED COMMUNITY	



To request information from this document in an alternative format, call 651-366-4718 or 1-800-657-3774 (Greater Minnesota); 711 or 1-800-627-3529 (Minnesota Relay). You may also send an e-mail to ADAREquest.dot@state.mn.us. (Please request at least one week in advance.)

LAST EDITED ON 1-04-2023

Population (U.S. Census 2020): 4,888