

11

12

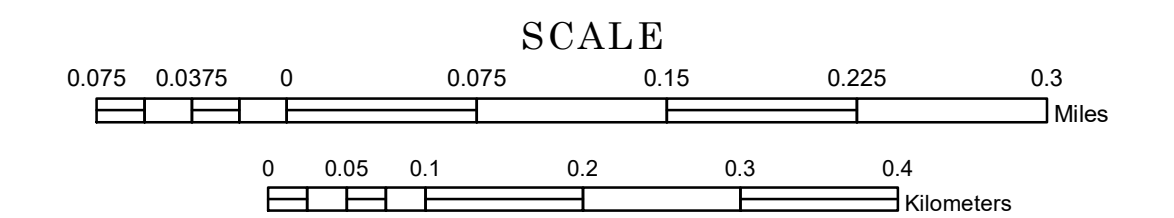
13

14

MUNICIPALITY OF MIESVILLE

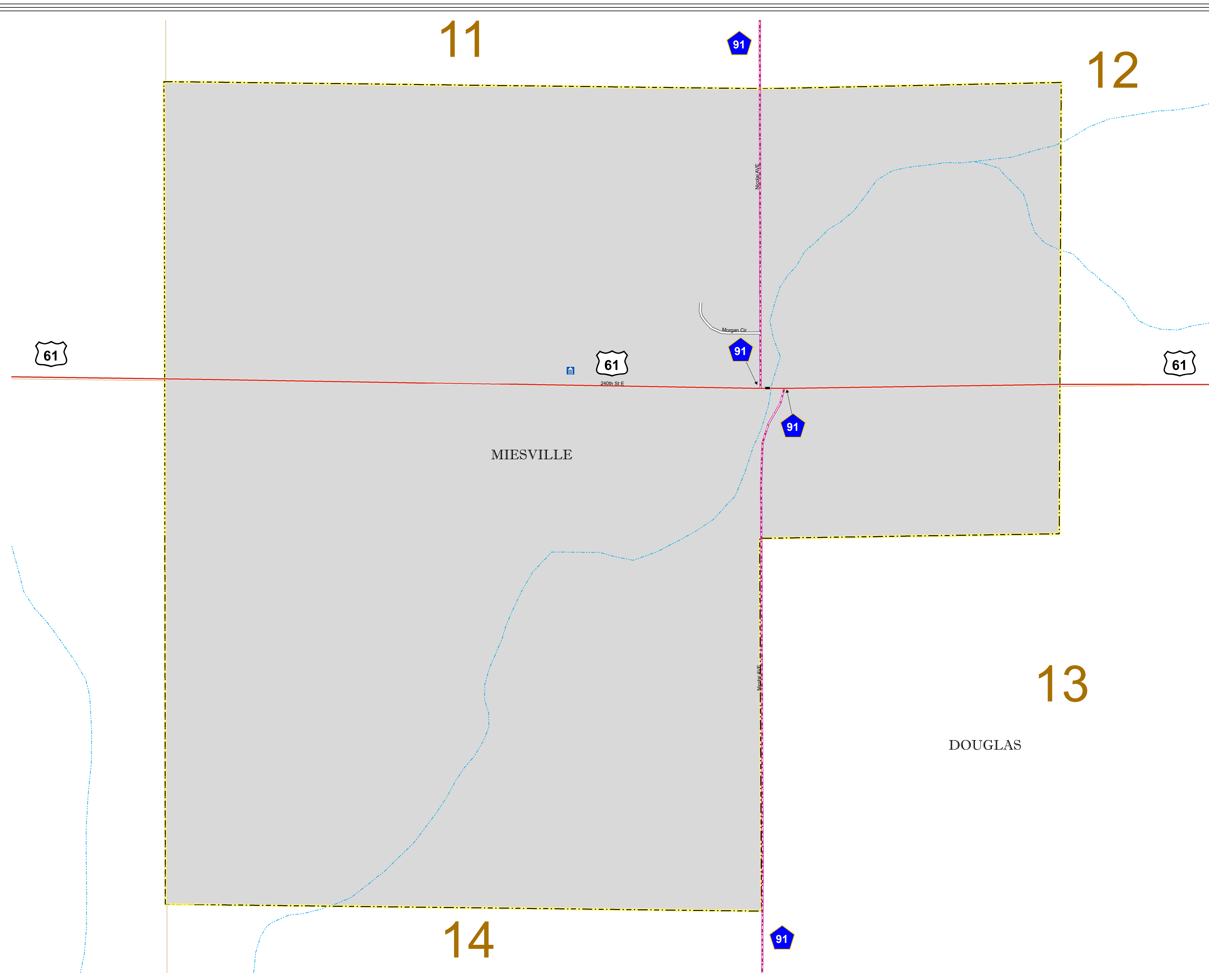
PREPARED BY THE
MINNESOTA DEPARTMENT OF TRANSPORTATION
OFFICE OF TRANSPORTATION SYSTEM MANAGEMENT

IN COOPERATION WITH
U.S. DEPARTMENT OF TRANSPORTATION
FEDERAL HIGHWAY ADMINISTRATION

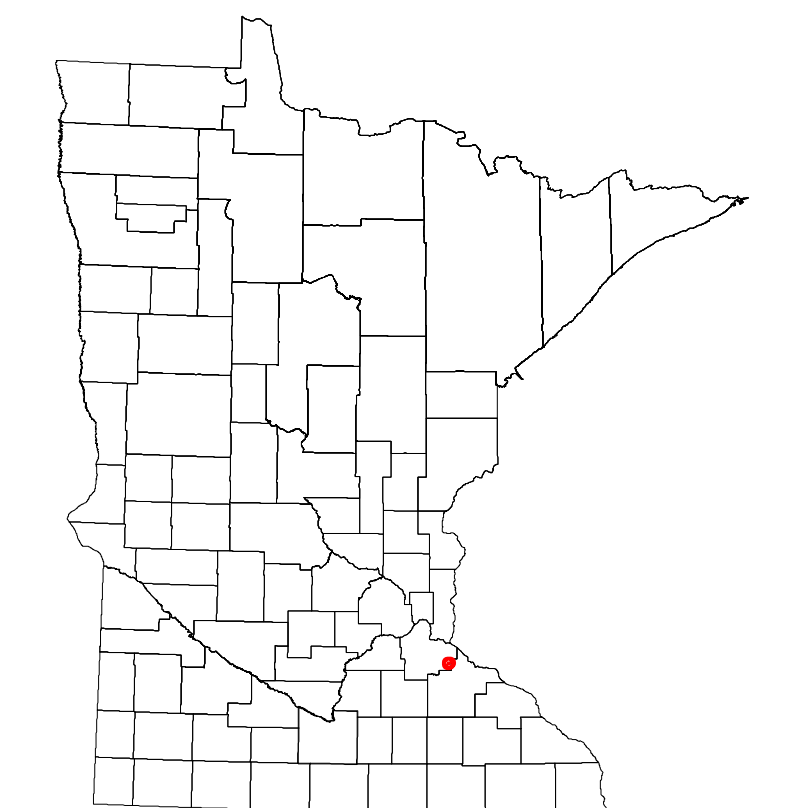


2022

Projection:
Transverse Mercator
NAD 1986
UTM Zone 15
North American Datum
of 1986



ROAD AND ROADWAY FEATURES		PUBLIC SERVICE FEATURES	
INTERSTATE		MINOT OFFICE	
US HIGHWAY		MINOT TRUCK STATION	
BN HIGHWAY		HIGHWAY PATROL DISTRICT OFFICE	
COUNTY STATE AID HIGHWAY		STATE TRAVEL INFORMATION CENTER	
COUNTY ROAD		REST AREA (Full Service)	
MUNICIPAL STREET		REST AREA (Quick Turn)	
MUNICIPAL STATE AID STREET		WAYSIDE (Only on Pkwy/Torq)	
PRIVATE STREET/ROAD		PUBLIC ACCESS POINT	
TOWNSHIP ROAD		LOCAL PARK	
UNORGANIZED TERRITORY ROAD		FARMS/GROUNDS	
RAMP OR CONNECTOR		PORT OF ENTRY	
INTERSTATE EXIT		PARK AND RIDE LOT	
GREAT RIVER ROAD		PUBLIC UNIVERSITY/COLLEGE	
OTHER ROADS		PRIVATE UNIVERSITY/COLLEGE	
FARMROAD		ELEMENTARY SCHOOL	
STATE PARK		MIDDLE SCHOOL	
NATIONAL PARK		HIGH SCHOOL	
MONUMENT			
NATIONAL FOREST			
NATIONAL WILDLIFE STATE GAME			
RAILROAD AND RAILWAY FEATURES		AVIATION FEATURES	
RAILROAD		COMMERCIAL AIRPORT	
EMPIRE BUILDER STATION (AMTRAK)		GENERAL AIRPORT	
NORTHSTAR STATION (COMMUTER)		AIRSTRIP	
LIGHT RAIL		SEAPLANE	
BLUE LINE STATION		AIRPORT RUNWAY	
GREEN LINE STATION			
INFRASTRUCTURE FEATURES		CULTURAL FEATURES	
LONG BRIDGE (100' OR GREATER SPAN)		STATE HISTORIC MARKER	
MAJOR BRIDGE (20' TO 100' SPAN)		HISTORIC DISTRICT	
MINOR BRIDGE (2' TO 20' SPAN)		HISTORIC SITE	
ROAD TUNNEL (100' OR GREATER SPAN)		MONUMENT	
RAILROAD BRIDGE (100' OR GREATER SPAN)		CEMETERY	
RAILROAD BRIDGE (LESSER 100' SPAN)			
SKYWAY			
PEDESTRIAN BRIDGE			
PEDESTRIAN TUNNEL			
DAM			
LOCK AND DAM			
PUBLIC FACILITIES		BOUNDARY FEATURES	
STATE CAPITOL		MUNICIPALITY	
FEDERAL COURTHOUSE		COUNTY	
COUNTY COURTHOUSE		ADJACENT MUNICIPALITY	
ARMORY		FEDERAL ADJUSTED URBAN AREA (2014)	
CITY HALL		MILITARY	
TOWN HALL		STATE PARK	
COMMUNITY CENTER		REGIONAL PARK	
ARENA		NATIONAL FOREST	
STADIUM		NATIONAL AND STATE FOREST	
POST OFFICE		STATE FOREST	
POLICE STATION		NATIONAL TRAIL	
FIRE STATION		WILDLIFE REFUGE AREA	
PUBLIC LIBRARY		WILDLIFE MANAGEMENT AREA	
PUBLIC MUSEUM		RIVER OR STREAM (PERMANENT)	
EVENT CENTER		LAKE, POND OR RESERVOIR	
		STREAM (PERMANENT)	
		DRAINAGE DITCH	
CITY CENTERS		HYDROLOGIC FEATURES	
TRIBAL GOVERNMENT CENTER		WETLAND	
CITY CENTER		ISLAND OR LAND	
LOCALLY INCORPORATED PLACE		REGIONAL WATERSHED	
UNINCORPORATED COMMUNITY			



To request information from this document in an alternative format, call 651-366-4718 or 1-800-657-3774 (Greater Minnesota); 711 or 1-800-627-3529 (Minnesota Relay). You may also send an e-mail to ADarequest.dot@state.mn.us. (Please request at least one week in advance.)

LAST EDITED ON 1-03-2023

Population (U.S. Census 2020): 138