

# MUNICIPALITY OF HARTLAND

PREPARED BY THE  
MINNESOTA DEPARTMENT OF TRANSPORTATION  
OFFICE OF TRANSPORTATION SYSTEM MANAGEMENT


IN COOPERATION WITH  
U.S. DEPARTMENT OF TRANSPORTATION  
FEDERAL HIGHWAY ADMINISTRATION



1 in = 400 ft

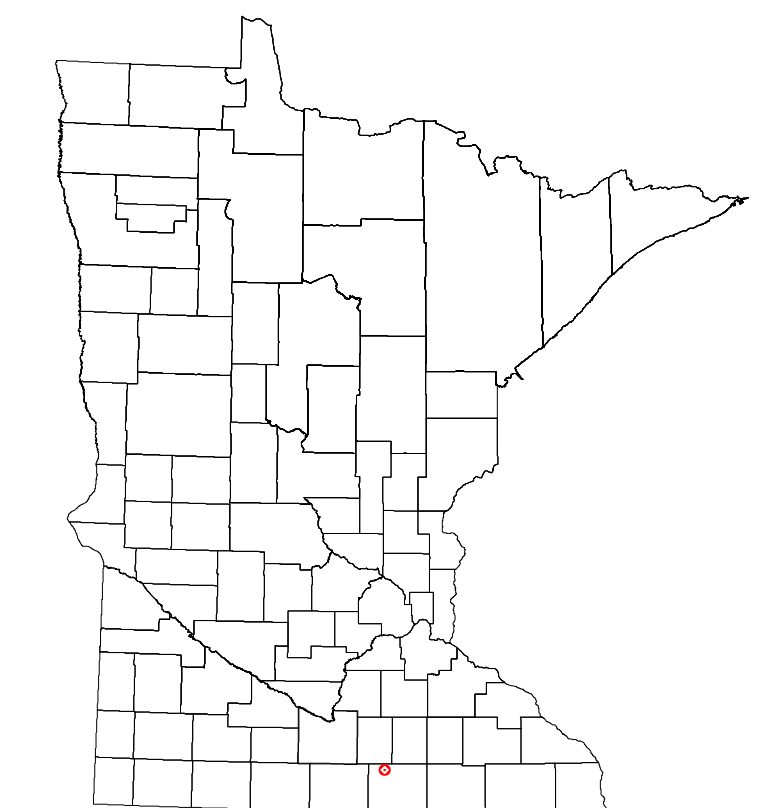
2023

Projection:  
Transverse Mercator  
NAD 1986  
UTM Zone 15

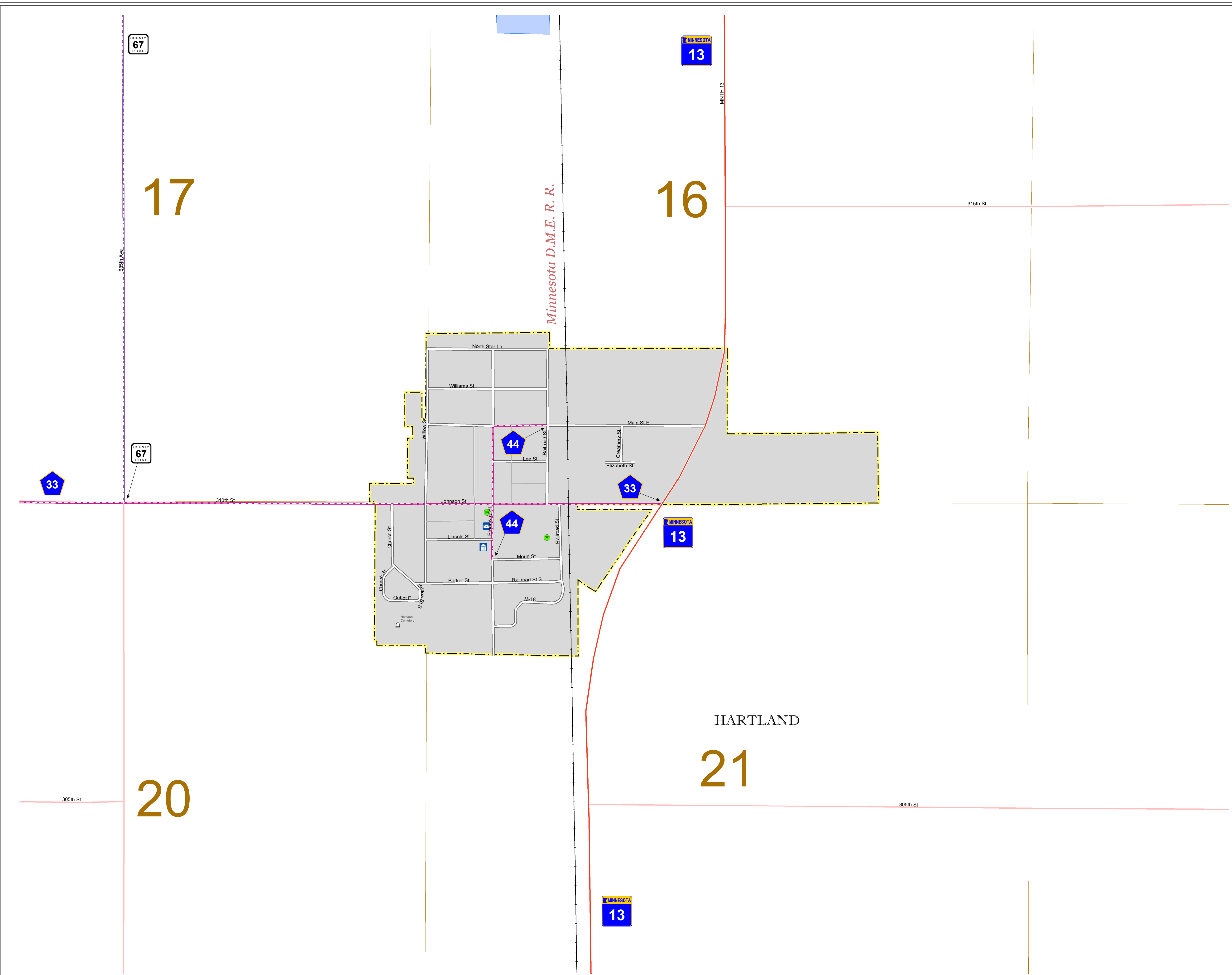


North American Datum  
of 1986

ROAD AND ROADWAY FEATURES	PUBLIC SERVICE FEATURES
INTERSTATE	MINDOT OFFICE
US HIGHWAY	MINDOT TRUCK STATION
MIN HIGHWAY	HIGHWAY PATROL DISTRICT OFFICE
COUNTY STATE AID HIGHWAY	STATE TRAVEL INFORMATION CENTER
COUNTY ROAD	REST AREA (Full Service)
MUNICIPAL STREET	REST AREA (Quick Turn)
MUNICIPAL STATE AID STREET	WAYSIDE (Only on Pk Trunk)
PRIVATE STREET/ROAD	PUBLIC ACCESS POINT
TOWNSHIP ROAD	FARMS/ROADS
UNORGANIZED TERRITORY ROAD	PORT OF ENTRY
RAINF OR CONNECTOR	PARK AND RIDE LOT
INTERSTATE EXIT	PUBLIC UNIVERSITY/COLLEGE
GREAT RIVER ROAD	PRIVATE UNIVERSITY/COLLEGE
OTHER ROADS	ELEMENTARY SCHOOL
FARMROAD	MIDDLE SCHOOL
STATE PARK	HIGH SCHOOL
NATIONAL MONUMENT	AVIATION FEATURES
STATE FOREST	COMMERCIAL AIRPORT
NATIONAL FOREST	GENERAL AIRPORT
NATIONAL WILDLIFE STATE GAME	AIRSTRIP
	SEAPLANE
	AIRPORT RUNWAY
RAILROAD AND RAILWAY FEATURES	CULTURAL FEATURES
RAILROAD	STATE HISTORICAL MARKER
EMPIRE BUILDER STATION (ARTIKS)	HISTORIC DISTRICT
NORTHSTAR STATION (COMMUTER)	HISTORIC SITE
LIGHT RAIL	MONUMENT
BLUE LINE STATION	CEMETERY
GREEN LINE STATION	TRIBAL LAND
	BOUNDARY FEATURES
	MUNICIPALITY
	ADJACENT MUNICIPALITY
	FEDERAL ADJUSTED URBAN AREA (2014)
INFRASTRUCTURE FEATURES	PUBLIC FACILITIES
LONG BRIDGE (100' OR GREATER SPAN)	STATE CAPITOL
MEDIUM BRIDGE (20' TO 100' SPAN)	FEDERAL COURTHOUSE
MINOR BRIDGE (2' TO 20' SPAN)	COUNTY COURTHOUSE
ROAD TUNNEL (100' OR GREATER SPAN)	ARMORY
RAILROAD TUNNEL (100' OR GREATER SPAN)	CITY HALL
RAILROAD BRIDGE (LANE/IN 100' SPAN)	TOWN HALL
SKYWAY	COMMUNITY CENTER
PEDESTRIAN BRIDGE	ARENA
PEDESTRIAN TUNNEL	STADIUM
DAM	POST OFFICE
LOCK AND DAM	POLICE STATION
	FIRE STATION
	PUBLIC LIBRARY
	PUBLIC MUSEUM
	EVENT CENTER
CITY CENTERS	HYDROLOGIC FEATURES
TRIBAL GOVERNMENT CENTER	RIVER OR STREAM (PERENNIAL)
CITY CENTER	LAKE, POND OR RESERVOIR
LOCALLY INCORPORATED PLACE	STREAM (PERENNIAL)
UNINCORPORATED COMMUNITY	DRAINAGE DITCH
	WETLAND
	ISLAND OR LAND
	REGIONAL WATERSHED



Population (U.S. Census 2020): 321



To request information from this document in an alternative format, call 651-366-4718 or 1-800-657-3774 (Greater Minnesota); 711 or 1-800-627-3529 (Minnesota Relay). You may also send an e-mail to ADarequest.dot@state.mn.us. (Please request at least one week in advance.)

LAST EDITED ON 12-10-2023