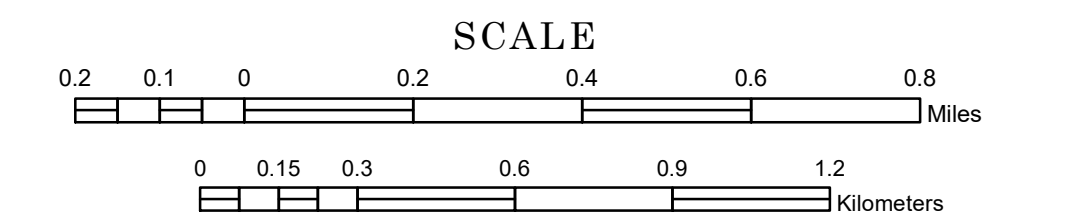


# MUNICIPALITY OF CANNON FALLS

PREPARED BY THE  
MINNESOTA DEPARTMENT OF TRANSPORTATION  
OFFICE OF TRANSPORTATION SYSTEM MANAGEMENT

IN COOPERATION WITH  
U.S. DEPARTMENT OF TRANSPORTATION  
FEDERAL HIGHWAY ADMINISTRATION



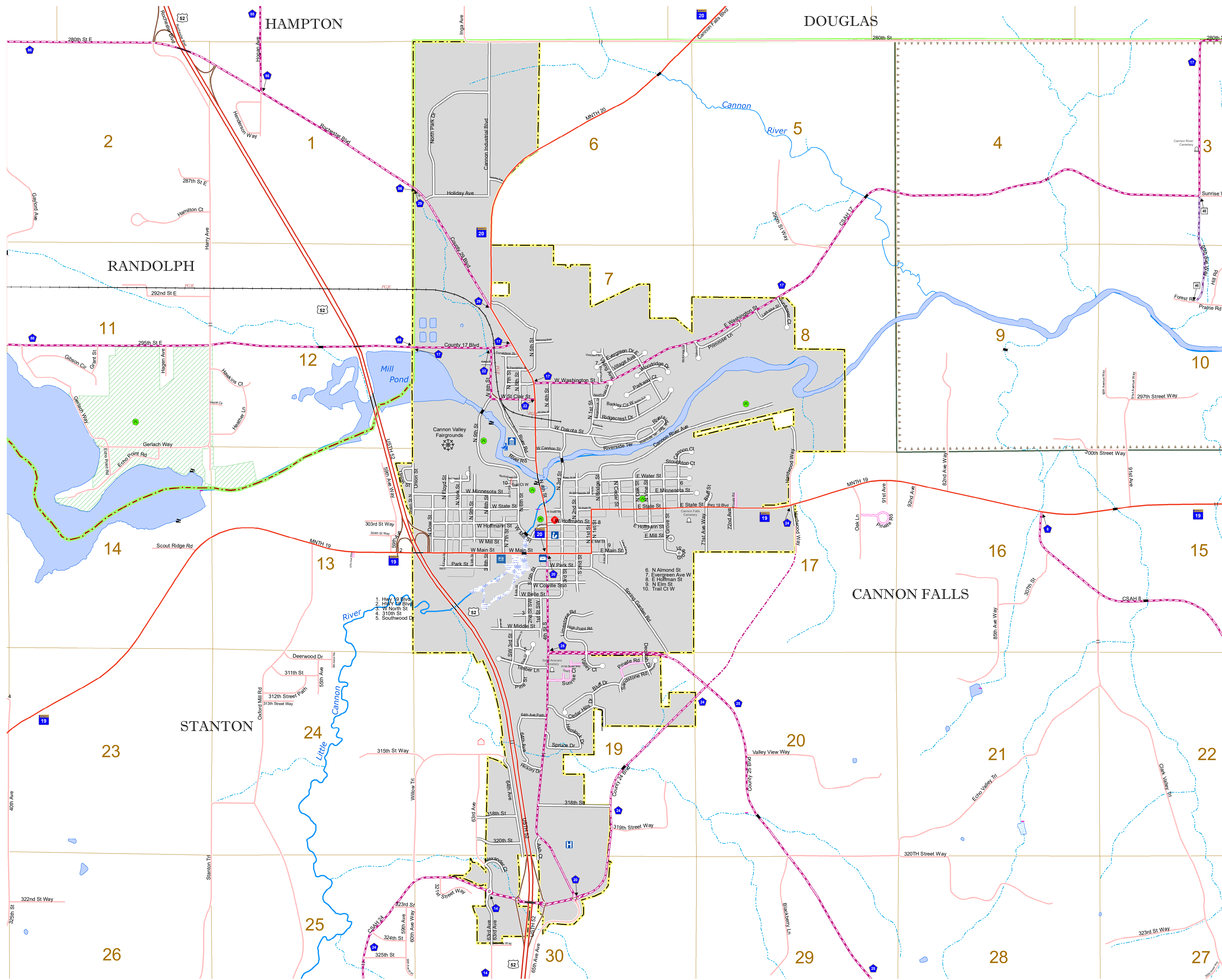
1 in = 1,200 ft

2023

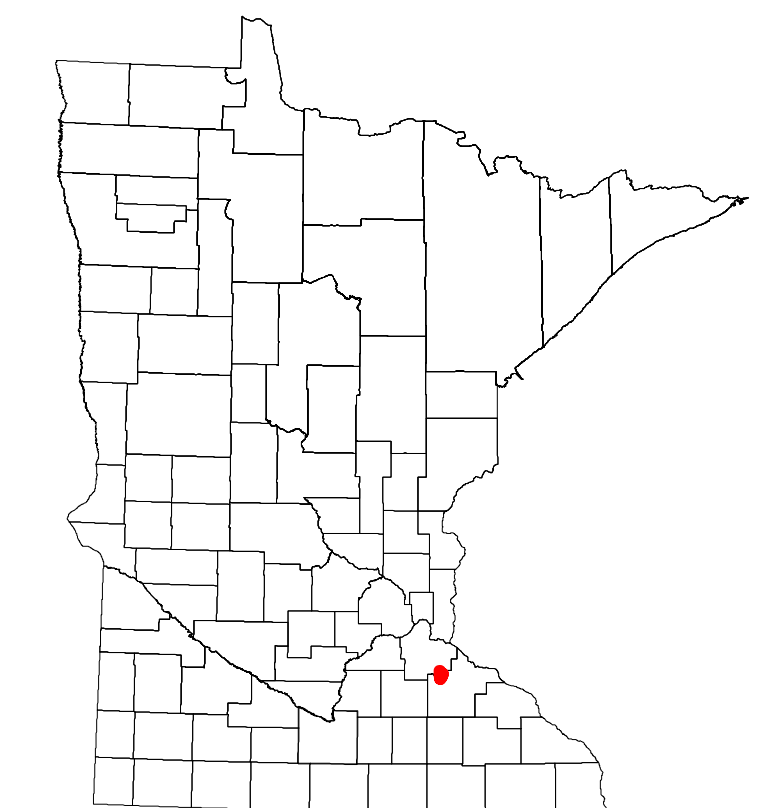
Projection:  
Transverse Mercator  
NAD 1986  
UTM Zone 15



North American Datum  
of 1986



ROAD AND ROADWAY FEATURES	PUBLIC SERVICE FEATURES
INTERSTATE	MINOT OFFICE
US HIGHWAY	MINOT TRUCK STATION
STATE AID HIGHWAY	HIGHWAY PATROL DISTRICT OFFICE
COUNTY ROAD	STATE TRAVEL INFORMATION CENTER
MUNICIPAL STREET	REST AREA (Full Service)
MUNICIPAL STATE AID STREET	REST AREA (Quick Turn)
TOWNSHIP ROAD	WAYSIDE (Only on Pk Trk 4)
UNORGANIZED TERRITORY ROAD	PUBLIC ACCESS POINT
RAIMP OR CONNECTOR	LOCAL PARK
GREAT RIVER ROAD	FARGO BOUNDARIES
OTHER ROADS	PORT OF ENTRY
RAILROAD AND RAILWAY FEATURES	PARK AND RIDE LOT
EMPIRE BUILDER STATION (AMTRAK)	PUBLIC UNIVERSITY COLLEGE
NORTSTAR STATION (COMMERCE)	PRIVATE UNIVERSITY COLLEGE
BLUE LINE STATION	ELEMENTARY SCHOOL
GREEN LINE STATION	MIDDLE SCHOOL
LONG BRIDGE (100' OR GREATER SPAN)	HIGH SCHOOL
MINOR BRIDGE (25' TO 100' SPAN)	AVIATION FEATURES
ROAD TUNNEL (100' OR GREATER SPAN)	COMMERCIAL AIRPORT
RAILROAD BRIDGE (100' OR GREATER SPAN)	GENERAL AIRPORT
RAILROAD BRIDGE (25' TO 100' SPAN)	AIRSTRIP
SKYWAY	SEAPLANE
PEDESTRIAN BRIDGE	AIRPORT RUNWAY
PEDESTRIAN TUNNEL	CULTURAL FEATURES
LOCK AND DAM	STATE HISTORIC MARKER
STATE CAPITOL	HISTORIC DISTRICT
FEDERAL COURTHOUSE	HISTORIC SITE
COUNTY COURTHOUSE	MONUMENT
ARMORY	CEMETERY
CITY HALL	BOUNDARY FEATURES
COMMUNITY CENTER	TRIBAL LAND
ARENA	COUNTY
STADIUM	MUNICIPALITY
POST OFFICE	ADJACENT MUNICIPALITY
POLICE STATION	FEDERAL ADJUSTED URBAN AREA (2014)
FIRE STATION	MILITARY
PUBLIC LIBRARY	STATE PARK
PUBLIC MUSEUM	REGIONAL PARK
EVENT CENTER	NATIONAL AND STATE FOREST
CITY CENTERS	STATE FOREST
TRIBAL GOVERNMENT CENTER	NATIONAL TRAIL
CITY CENTER	WILDLIFE REFUGE AREA
LOCALLY INCORPORATED PLACE	WILDLIFE MANAGEMENT AREA
UNINCORPORATED COMMUNITY	HYDROLOGIC FEATURES
	RIVER OR STREAM (PERENNIAL)
	LAKE, POND OR RESERVOIR
	STREAM (PERENNIAL)
	DRAINAGE DITCH
	WETLAND
	ISLAND OR LAND
	REGIONAL WATERSHED



Population (U.S. Census 2020): 4220

To request information from this document in an alternative format, call 651-366-4718 or 1-800-657-3774 (Greater Minnesota); 711 or 1-800-627-3529 (Minnesota Relay). You may also send an e-mail to ADarequest.dot@state.mn.us. (Please request at least one week in advance.)

LAST EDITED ON 12-10-2023