

# MUNICIPALITY OF HOKAH


PREPARED BY THE  
MINNESOTA DEPARTMENT OF TRANSPORTATION  
OFFICE OF TRANSPORTATION SYSTEM MANAGEMENT

IN COOPERATION WITH  
U.S. DEPARTMENT OF TRANSPORTATION  
FEDERAL HIGHWAY ADMINISTRATION

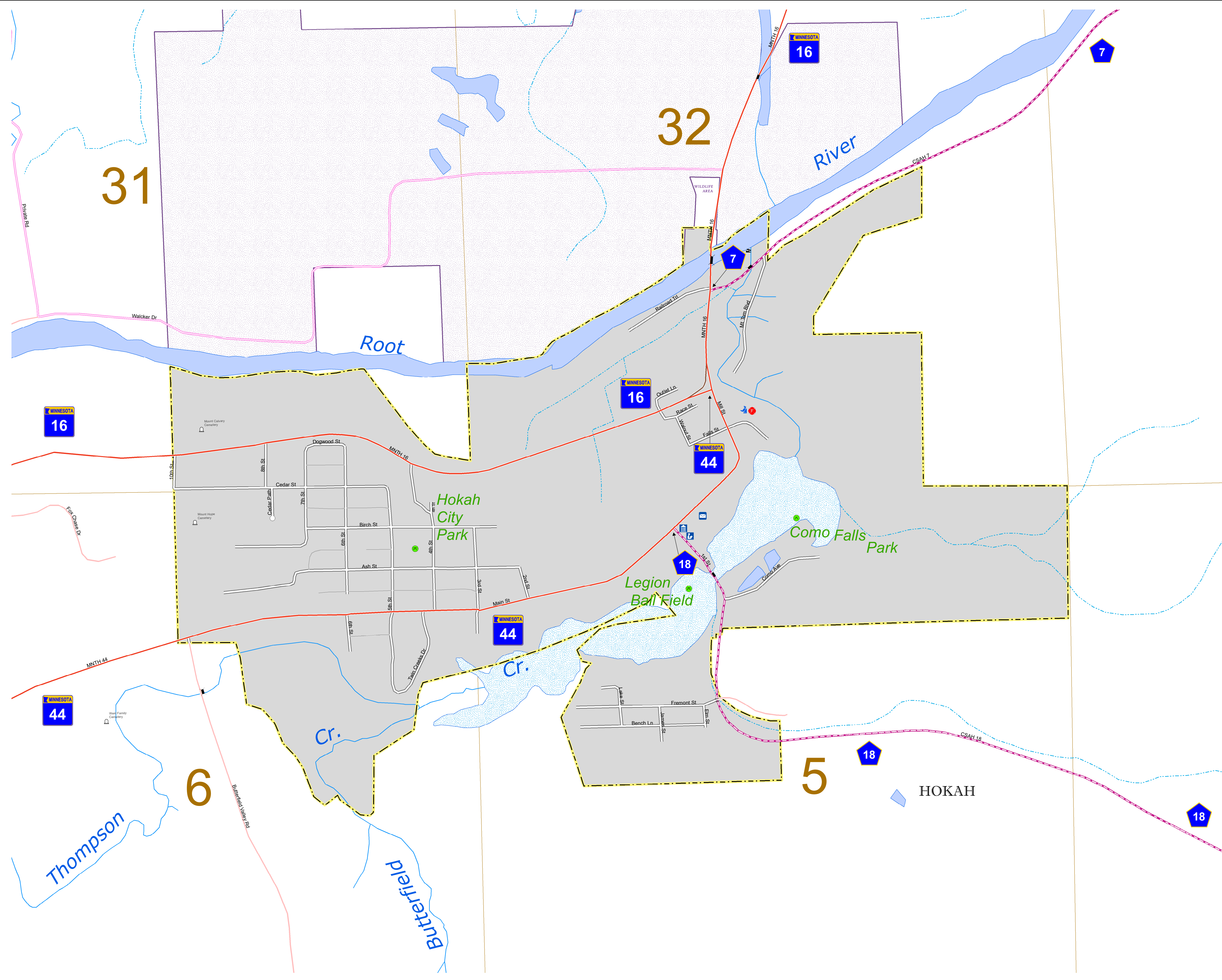


1 in = 400 ft  
**2023**

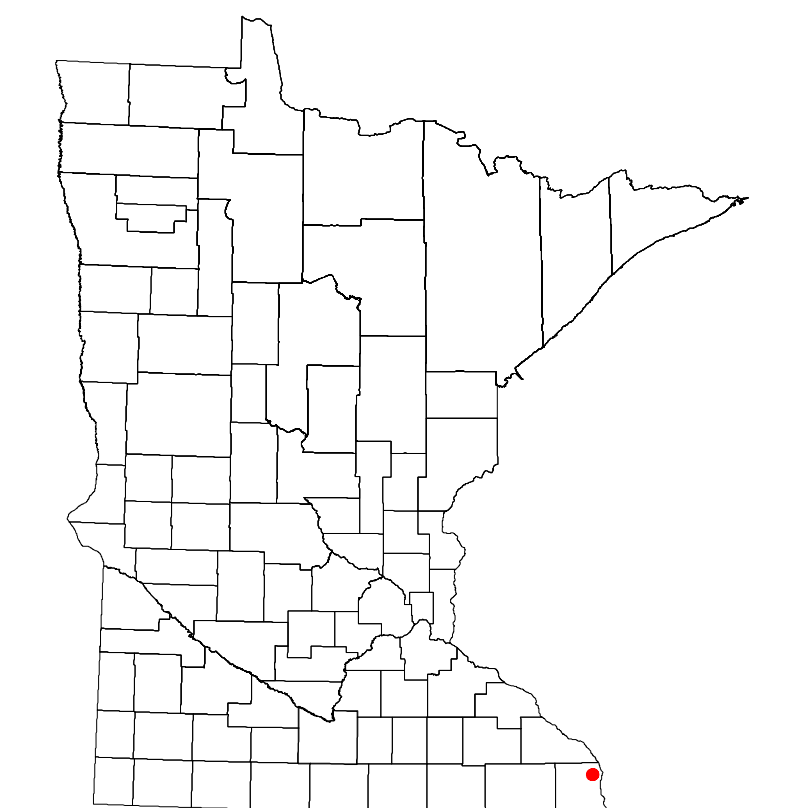
Projection:  
Transverse Mercator  
NAD 1986  
UTM Zone 15



North American Datum  
of 1986



| ROAD AND ROADWAY FEATURES              | PUBLIC SERVICE FEATURES            |
|--|------------------------------------|
| INTERSTATE                             | MINOT OFFICE                       |
| US HIGHWAY                             | MINOT TRUCK STATION                |
| MIN HIGHWAY                            | HIGHWAY PATROL DISTRICT OFFICE     |
| COUNTY STATE AID HIGHWAY               | STATE TRAVEL INFORMATION CENTER    |
| COUNTY ROAD                            | REST AREA (Full Service)           |
| MUNICIPAL STREET                       | REST AREA (Quick Turn)             |
| MUNICIPAL STATE AID STREET             | WAYSIDE (Only on Pk+Trk+)          |
| PRIVATE STREET/ROAD                    | PUBLIC ACCESS POINT                |
| TOWNSHIP ROAD                          | LOCAL PARK                         |
| UNORGANIZED TERRITORY ROAD             | FARMS/ROADS                        |
| RAMP OR CONNECTOR                      | PORT OF ENTRY                      |
| INTERSTATE EXIT                        | PARK AND RIDE LOT                  |
| GREAT RIVER ROAD                       | PUBLIC UNIVERSITY/COLLEGE          |
| OTHER ROADS                            | PRIVATE UNIVERSITY/COLLEGE         |
| FARMROAD                               | ELEMENTARY SCHOOL                  |
| INDUS SERVICE                          | MIDDLE SCHOOL                      |
| NATIONAL PARK                          | NATIONAL FOREST                    |
| NATIONAL MONUMENT                      | NATIONAL WILDLIFE STATE GAME       |
| STATE FOREST                           | HIGH SCHOOL                        |
| MILITARY                               | AVIATION FEATURES                  |
| RAILROAD AND RAILROAD FEATURES         | COMMERCIAL AIRPORT                 |
| EMPIRE BUILDER STATION (AIRTRAK)       | GENERAL AIRPORT                    |
| NORTHBSTAR STATION (COMMUTER)          | AIRSTRIP                           |
| LIGHT RAIL                             | SEAPLANE                           |
| BLUE LINE STATION                      | AIRPORT RUNWAY                     |
| GREEN LINE STATION                     | CULTURAL FEATURES                  |
| INFRASTRUCTURE FEATURES                | STATE HISTORIC MARKER              |
| LONG BRIDGE (100' OR GREATER SPAN)     | HISTORIC DISTRICT                  |
| MAJOR BRIDGE (20' TO 100' SPAN)        | HISTORIC SITE                      |
| MINOR BRIDGE (0' TO 20' SPAN)          | MONUMENT                           |
| ROAD TUNNEL (100' OR GREATER SPAN)     | CEMETERY                           |
| RAILROAD BRIDGE (100' OR GREATER SPAN) | BOUNDARY FEATURES                  |
| RAILROAD BRIDGE (LESSER 100' SPAN)     | TRIBAL LAND                        |
| SKYWAY                                 | COUNTY                             |
| PEDESTRIAN BRIDGE                      | MUNICIPALITY                       |
| PEDESTRIAN TUNNEL                      | ADJACENT MUNICIPALITY              |
| DAM                                    | FEDERAL ADJUSTED URBAN AREA (2014) |
| LOCK AND DAM                           | PUBLIC FACILITIES                  |
| STATE CAPITOL                          | FEDERAL COURTHOUSE                 |
| FEDERAL COURTHOUSE                     | COUNTY COURTHOUSE                  |
| CITY HALL                              | ARMORY                             |
| TOWN HALL                              | CITY HALL                          |
| COMMUNITY CENTER                       | TOWN HALL                          |
| ARENA                                  | COMMUNITY CENTER                   |
| STADIUM                                | ARENA                              |
| POST OFFICE                            | STADIUM                            |
| POLICE STATION                         | POST OFFICE                        |
| FIRE STATION                           | POLICE STATION                     |
| PUBLIC LIBRARY                         | FIRE STATION                       |
| PUBLIC MUSEUM                          | PUBLIC LIBRARY                     |
| EVENT CENTER                           | PUBLIC MUSEUM                      |
| CITY CENTERS                           | EVENT CENTER                       |
| TRIBAL GOVERNMENT CENTER               | TRIBAL GOVERNMENT CENTER           |
| CITY CENTER                            | CITY CENTER                        |
| LOCALLY INCORPORATED PLACE             | LOCALLY INCORPORATED PLACE         |
| UNINCORPORATED COMMUNITY               | UNINCORPORATED COMMUNITY           |
| REGIONAL WATERSHED                     | REGIONAL WATERSHED                 |
| HYDROLOGIC FEATURES                    | HYDROLOGIC FEATURES                |
| RIVER OR STREAM (PERMANENT)            | RIVER OR STREAM (PERMANENT)        |
| LAKE, POND OR RESERVOIR                | LAKE, POND OR RESERVOIR            |
| STREAM (INTERMITTENT)                  | STREAM (INTERMITTENT)              |
| DRAINAGE DITCH                         | DRAINAGE DITCH                     |
| WETLAND                                | WETLAND                            |
| ISLAND OR LAND                         | ISLAND OR LAND                     |



To request information from this document in an alternative format, call 651-366-4718 or 1-800-657-3774 (Greater Minnesota); 711 or 1-800-627-3529 (Minnesota Relay). You may also send an e-mail to ADArequest.dot@state.mn.us. (Please request at least one week in advance.)

LAST EDITED ON 12-10-2023

Population (U.S. Census 2020): 553