

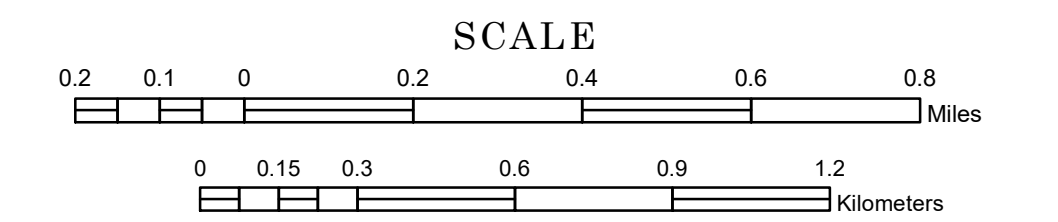
KNIFE LAKE

WHITED

MUNICIPALITY OF MORA

PREPARED BY THE
MINNESOTA DEPARTMENT OF TRANSPORTATION
OFFICE OF TRANSPORTATION SYSTEM MANAGEMENT

IN COOPERATION WITH
U.S. DEPARTMENT OF TRANSPORTATION
FEDERAL HIGHWAY ADMINISTRATION



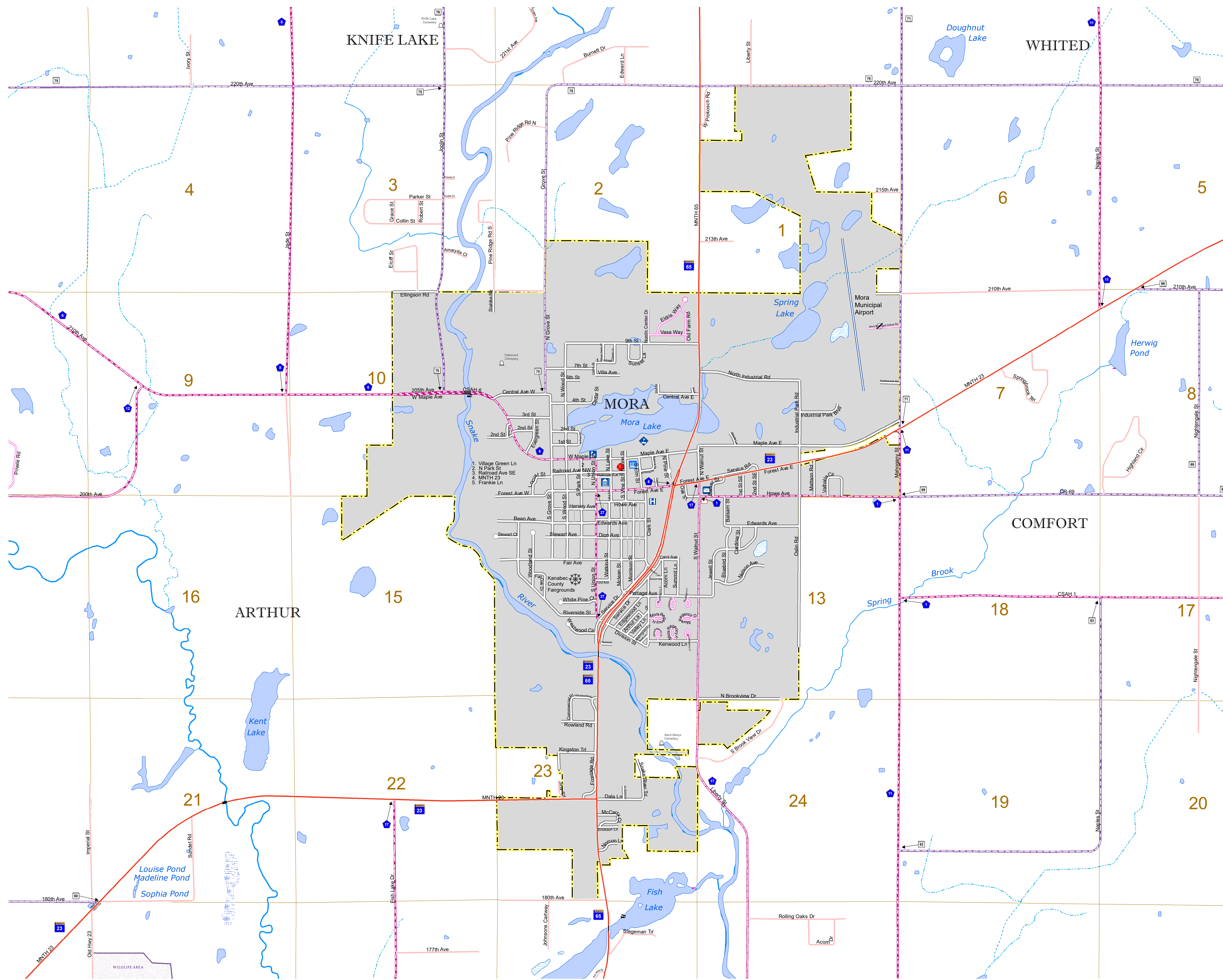
1 in = 1,200 ft

2023

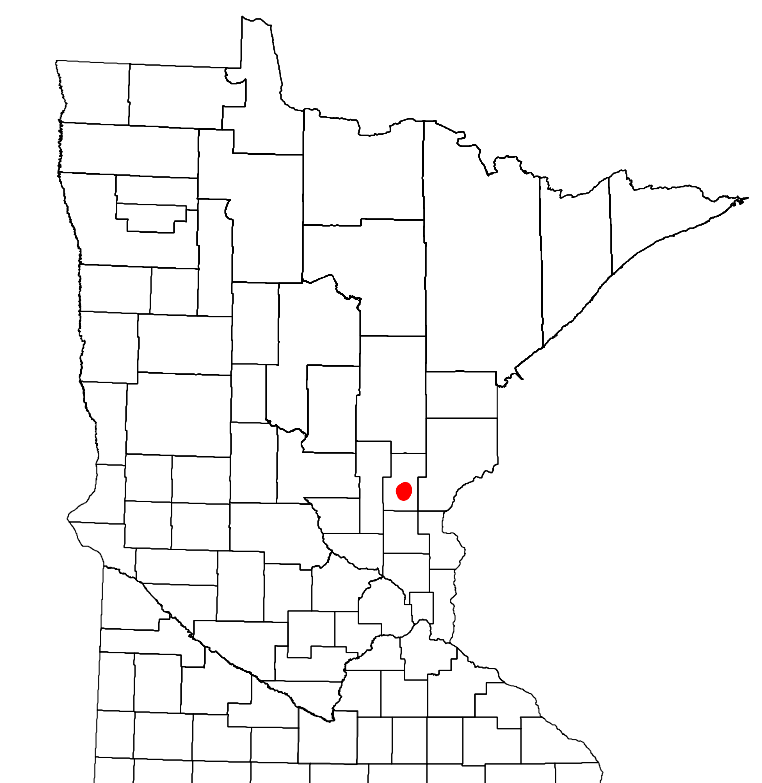
Projection:
Transverse Mercator
NAD 1986
UTM Zone 15



North American Datum
of 1986



ROAD AND ROADWAY FEATURES	PUBLIC SERVICE FEATURES
INTERSTATE	MINOT OFFICE
US HIGHWAY	MINOT TRUCK STATION
COUNTY STATE AID HIGHWAY	HIGHWAY PATROL DISTRICT OFFICE
MUNICIPAL STREET	STATE TRAVEL INFORMATION CENTER
TOWNSHIP ROAD	REST AREA (Full Service)
UNORGANIZED TERRITORY ROAD	REST AREA (Only Truck)
RAILROAD CONNECTOR	WAYSIDE (Only on Pk Trk 4)
RAILROAD BRIDGE (100' OR GREATER SPAN)	PUBLIC ACCESS POINT
RAILROAD BRIDGE (UNDER 100' SPAN)	LOCAL PARK
RAILROAD BRIDGE (UNDER 100' SPAN)	FAIRGROUNDS
RAILROAD BRIDGE (UNDER 100' SPAN)	PORT OF ENTRY
RAILROAD BRIDGE (UNDER 100' SPAN)	PARK AND RIDE LOT
RAILROAD BRIDGE (UNDER 100' SPAN)	PUBLIC UNIVERSITY COLLEGE
RAILROAD BRIDGE (UNDER 100' SPAN)	PRIVATE UNIVERSITY COLLEGE
RAILROAD BRIDGE (UNDER 100' SPAN)	ELEMENTARY SCHOOL
RAILROAD BRIDGE (UNDER 100' SPAN)	MIDDLE SCHOOL
RAILROAD BRIDGE (UNDER 100' SPAN)	HIGH SCHOOL
RAILROAD BRIDGE (UNDER 100' SPAN)	AVIATION FEATURES
RAILROAD BRIDGE (UNDER 100' SPAN)	COMMERCIAL AIRPORT
RAILROAD BRIDGE (UNDER 100' SPAN)	GENERAL AIRPORT
RAILROAD BRIDGE (UNDER 100' SPAN)	AIRSTRIP
RAILROAD BRIDGE (UNDER 100' SPAN)	SEAPLANE
RAILROAD BRIDGE (UNDER 100' SPAN)	AIRPORT RUNWAY
RAILROAD BRIDGE (UNDER 100' SPAN)	CULTURAL FEATURES
RAILROAD BRIDGE (UNDER 100' SPAN)	STATE HISTORICAL MARKER
RAILROAD BRIDGE (UNDER 100' SPAN)	HISTORIC DISTRICT
RAILROAD BRIDGE (UNDER 100' SPAN)	HISTORIC SITE
RAILROAD BRIDGE (UNDER 100' SPAN)	MONUMENT
RAILROAD BRIDGE (UNDER 100' SPAN)	CEMETERY
RAILROAD BRIDGE (UNDER 100' SPAN)	BOUNDARY FEATURES
RAILROAD BRIDGE (UNDER 100' SPAN)	TRIBAL LAND
RAILROAD BRIDGE (UNDER 100' SPAN)	COUNTY
RAILROAD BRIDGE (UNDER 100' SPAN)	MUNICIPALITY
RAILROAD BRIDGE (UNDER 100' SPAN)	ADJACENT MUNICIPALITY
RAILROAD BRIDGE (UNDER 100' SPAN)	FEDERAL ADJUSTED URBAN AREA (2014)
RAILROAD BRIDGE (UNDER 100' SPAN)	MILITARY
RAILROAD BRIDGE (UNDER 100' SPAN)	STATE PARK
RAILROAD BRIDGE (UNDER 100' SPAN)	REGIONAL PARK
RAILROAD BRIDGE (UNDER 100' SPAN)	NATIONAL FOREST
RAILROAD BRIDGE (UNDER 100' SPAN)	NATIONAL AND STATE FOREST
RAILROAD BRIDGE (UNDER 100' SPAN)	STATE FOREST
RAILROAD BRIDGE (UNDER 100' SPAN)	NATIONAL TRAIL
RAILROAD BRIDGE (UNDER 100' SPAN)	WILDLIFE REFUGE AREA
RAILROAD BRIDGE (UNDER 100' SPAN)	WILDLIFE MANAGEMENT AREA
RAILROAD BRIDGE (UNDER 100' SPAN)	HYDROLOGIC FEATURES
RAILROAD BRIDGE (UNDER 100' SPAN)	RIVER OR STREAM (PERENNIAL)
RAILROAD BRIDGE (UNDER 100' SPAN)	LAKE, POND OR RESERVOIR
RAILROAD BRIDGE (UNDER 100' SPAN)	STREAM (PERENNIAL)
RAILROAD BRIDGE (UNDER 100' SPAN)	DRAINAGE DITCH
RAILROAD BRIDGE (UNDER 100' SPAN)	WETLAND
RAILROAD BRIDGE (UNDER 100' SPAN)	ISLAND OR LAND
RAILROAD BRIDGE (UNDER 100' SPAN)	REGIONAL WATERSHED
RAILROAD BRIDGE (UNDER 100' SPAN)	CITY CENTERS
RAILROAD BRIDGE (UNDER 100' SPAN)	TRIBAL GOVERNMENT CENTER
RAILROAD BRIDGE (UNDER 100' SPAN)	CITY CENTER
RAILROAD BRIDGE (UNDER 100' SPAN)	LOCALLY KNOWN PLACE
RAILROAD BRIDGE (UNDER 100' SPAN)	UNINCORPORATED COMMUNITY



To request information from this document in an alternative format, call 651-366-4718 or 1-800-657-3774 (Greater Minnesota); 711 or 1-800-627-3529 (Minnesota Relay). You may also send an e-mail to ADarequest.dot@state.mn.us. (Please request at least one week in advance.)

LAST EDITED ON 12-10-2023

Population (U.S. Census 2020): 3665