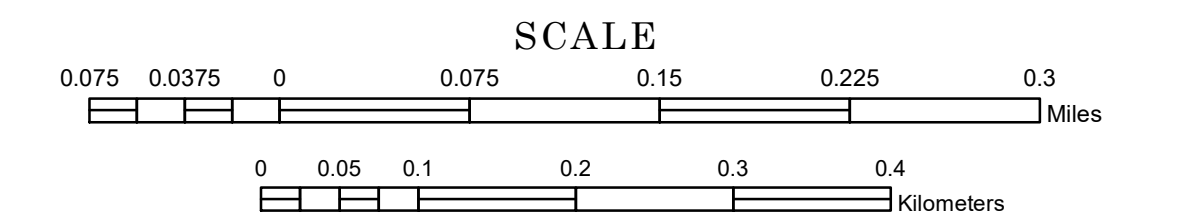


MUNICIPALITY OF WABASSO

PREPARED BY THE
MINNESOTA DEPARTMENT OF TRANSPORTATION
OFFICE OF TRANSPORTATION SYSTEM MANAGEMENT


IN COOPERATION WITH
U.S. DEPARTMENT OF TRANSPORTATION
FEDERAL HIGHWAY ADMINISTRATION



1 in = 400 ft

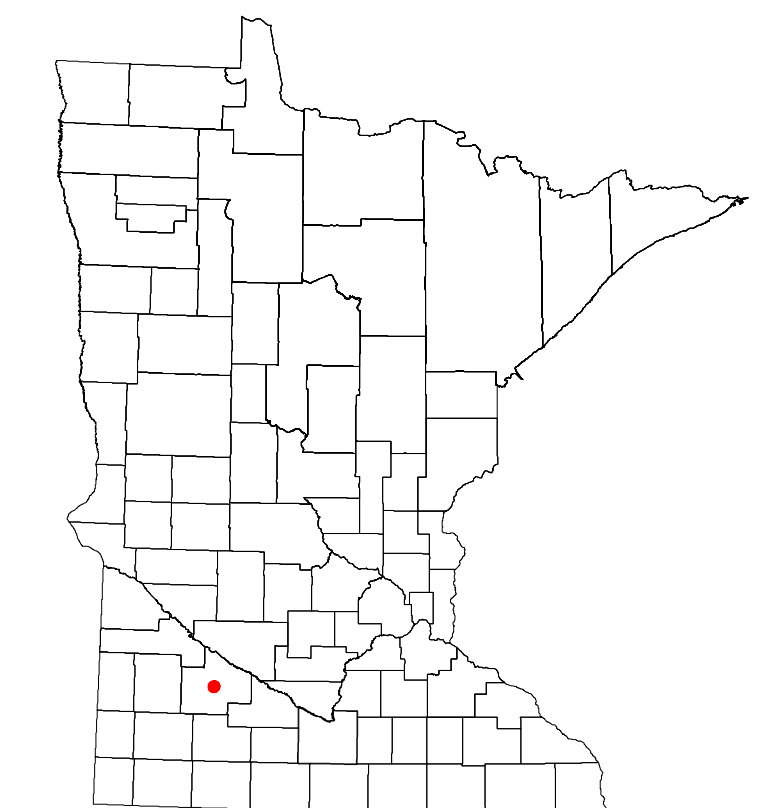
2022

Projection:
Transverse Mercator
NAD 1986
UTM Zone 15



North American Datum
of 1986

ROAD AND ROADWAY FEATURES	PUBLIC SERVICE FEATURES
INTERSTATE	MINOT OFFICE
US HIGHWAY	MINOT TRUCK STATION
STATE STATE AID HIGHWAY	HIGHWAY PATROL DISTRICT OFFICE
COUNTY ROAD	STATE TRAVEL INFORMATION CENTER
MUNICIPAL STREET	REST AREA (Full Service)
MUNICIPAL STATE AID STREET	REST AREA (Quick Turn)
PRIVATE STREET/ROAD	WAYSIDE (Only on Pk/Tor)
TOWNSHIP ROAD	PUBLIC ACCESS POINT
UNORGANIZED TERRITORY ROAD	FARMLANDS
RAMP OR CONNECTOR	PORT OF ENTRY
INTERSTATE EXIT	PARK AND RIDE LOT
GREAT RIVER ROAD	PUBLIC UNIVERSITY COLLEGE
OTHER ROADS	PRIVATE UNIVERSITY COLLEGE
FARMROAD	ELEMENTARY SCHOOL
STATE PARK	MIDDLE SCHOOL
NATIONAL PARK	HIGH SCHOOL
MONUMENT	AVIATION FEATURES
STATE FOREST	COMMERCIAL AIRPORT
STATE GAME	GENERAL AIRPORT
RAILROAD AND RAILWAY FEATURES	AIRSTRIP
EMPIRE BUILDER STATION (ARTIKS)	SEAPLANE
NORTHSTAR STATION (COMMUTERS)	AIRPORT RUNWAY
LIGHT RAIL	CULTURAL FEATURES
BLUE LINE STATION	STATE HISTORICAL MARKER
GREEN LINE STATION	HISTORIC DISTRICT
INFRASTRUCTURE FEATURES	HISTORIC SITE
LONG BRIDGE (100' OR GREATER SPAN)	MONUMENT
MAJOR BRIDGE (20' TO 100' SPAN)	CEMETERY
MINOR BRIDGE (0' TO 20' SPAN)	BOUNDARY FEATURES
ROAD TUNNEL (100' OR GREATER SPAN)	TRIBAL LAND
RAILROAD BRIDGE (100' OR GREATER SPAN)	COUNTY
RAILROAD BRIDGE (LESSER 100' SPAN)	MUNICIPALITY
SKYWAY	ADJACENT MUNICIPALITY
PEDESTRIAN BRIDGE	FEDERAL ADJUSTED URBAN AREA (2014)
PEDESTRIAN TUNNEL	PUBLIC FACILITIES
DAM	STATE CAPITOL
LOCK AND DAM	FEDERAL COURTHOUSE
STATE CAPITOL	COUNTY COURTHOUSE
FEDERAL COURTHOUSE	ARMORY
COUNTY COURTHOUSE	CITY HALL
REGIONAL PARK	TOWN HALL
MILITARY	COMMUNITY CENTER
STATE PARK	ARENA
REGIONAL PARK	STADIUM
NATIONAL FOREST	POST OFFICE
NATIONAL AND STATE FOREST	POLICE STATION
STATE FOREST	FIRE STATION
NATIONAL TRAIL	PUBLIC LIBRARY
WILDLIFE REFUGE AREA	PUBLIC MUSEUM
WILDLIFE MANAGEMENT AREA	EVENT CENTER
HYDROLOGIC FEATURES	CITY CENTERS
RIVER OR STREAM (PERMANENT)	TRIBAL GOVERNMENT CENTER
LAKE, POND OR RESERVOIR	CITY CENTER
STREAM (PERMANENT)	LOCALLY INCORPORATED PLACE
DRAINAGE DITCH	UNINCORPORATED COMMUNITY
WETLAND	ISLAND OR LAND
ISLAND OR LAND	REGIONAL WATERSHED



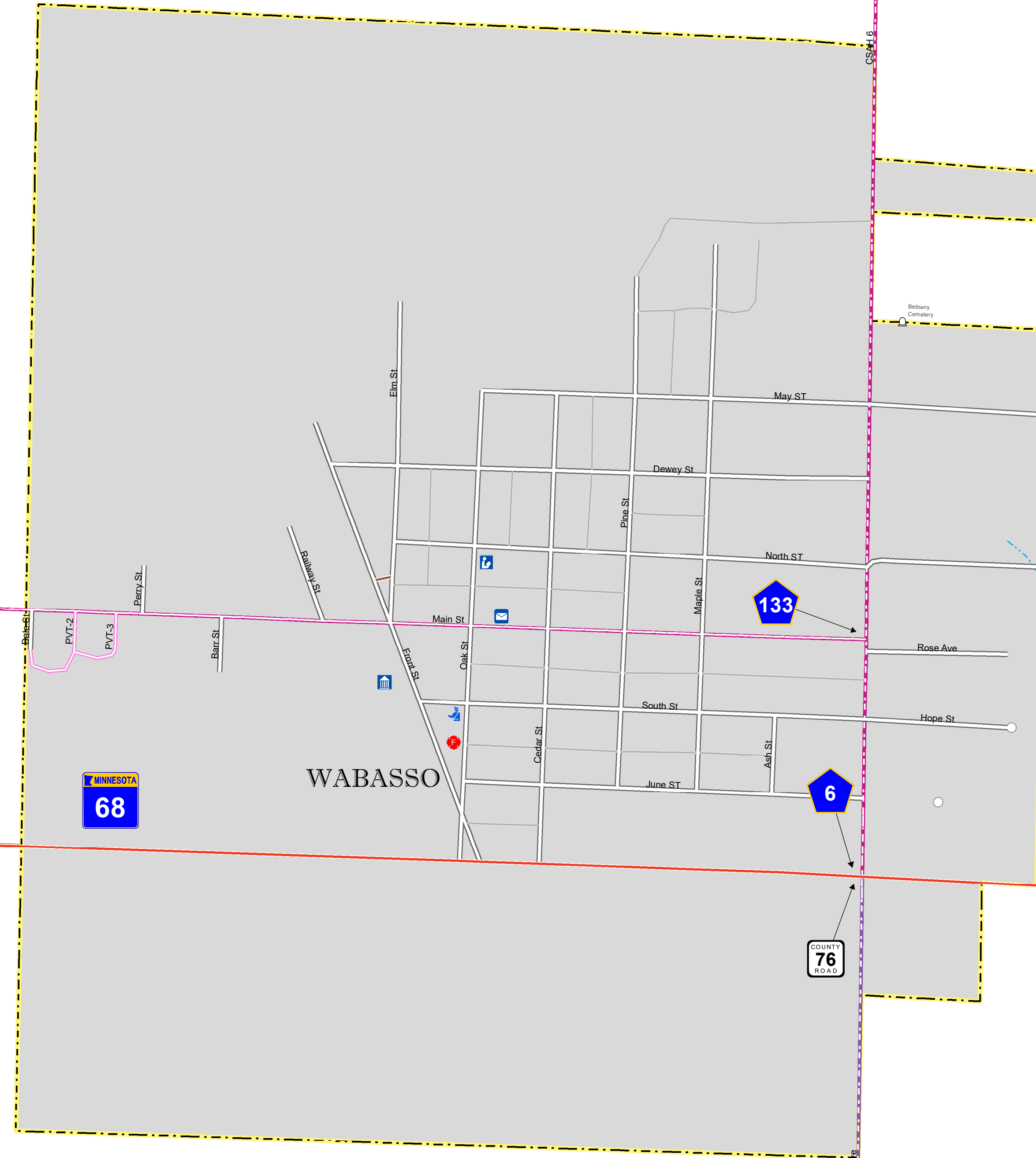
Population (U.S. Census 2020): 739

23

24

26

25



To request information from this document in an alternative format, call 651-366-4718 or 1-800-657-3774 (Greater Minnesota); 711 or 1-800-627-3529 (Minnesota Relay). You may also send an e-mail to ADRequest.dot@state.mn.us. (Please request at least one week in advance.)

LAST EDITED ON 1-08-2023