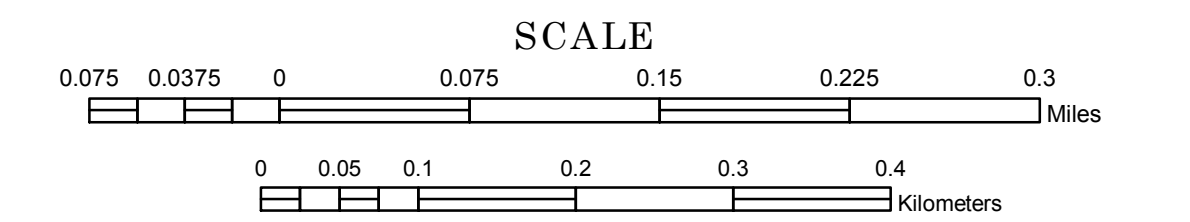


# MUNICIPALITY OF CONGER

PREPARED BY THE  
MINNESOTA DEPARTMENT OF TRANSPORTATION  
OFFICE OF TRANSPORTATION SYSTEM MANAGEMENT


IN COOPERATION WITH  
U.S. DEPARTMENT OF TRANSPORTATION  
FEDERAL HIGHWAY ADMINISTRATION



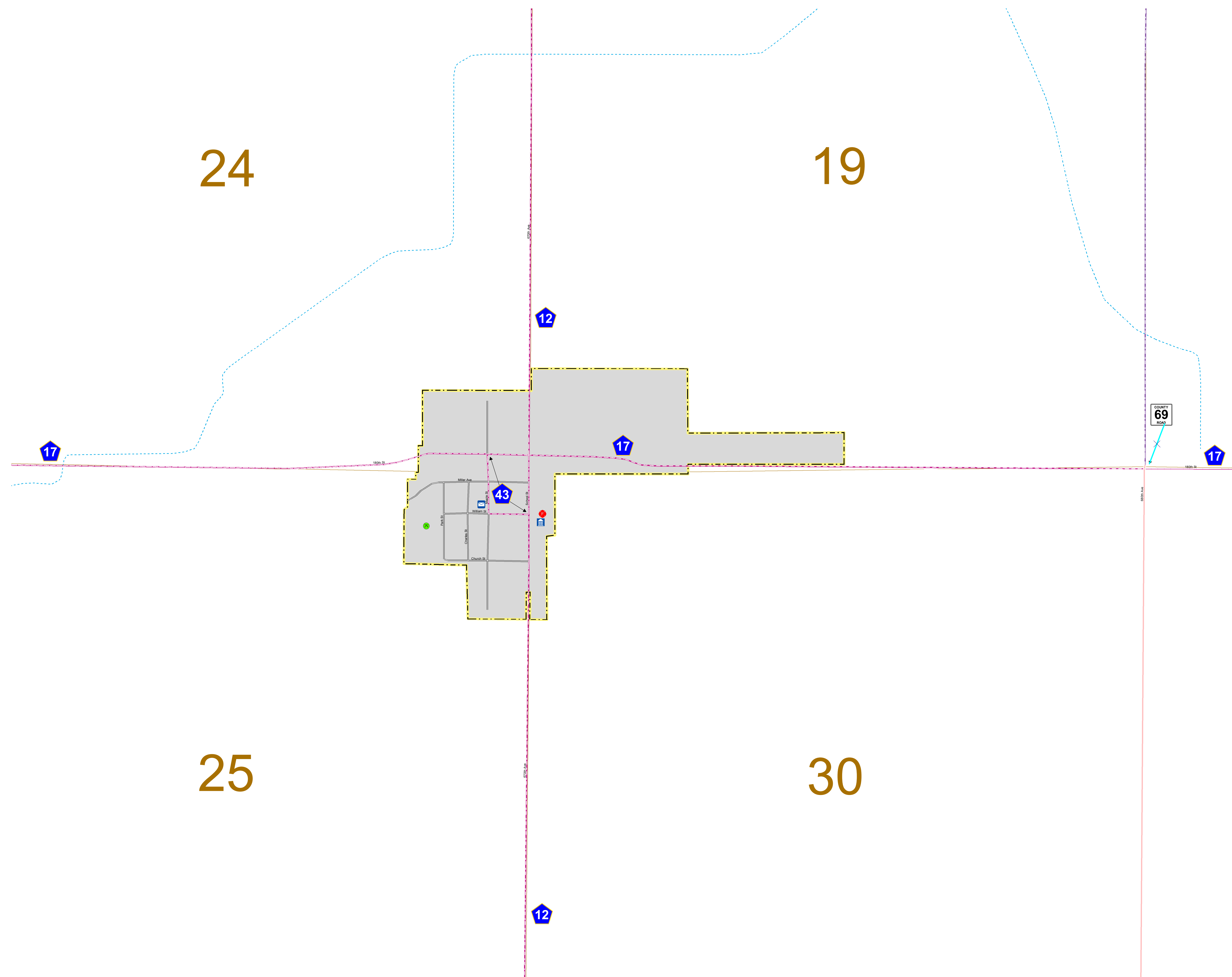
1 in = 400 ft

2017

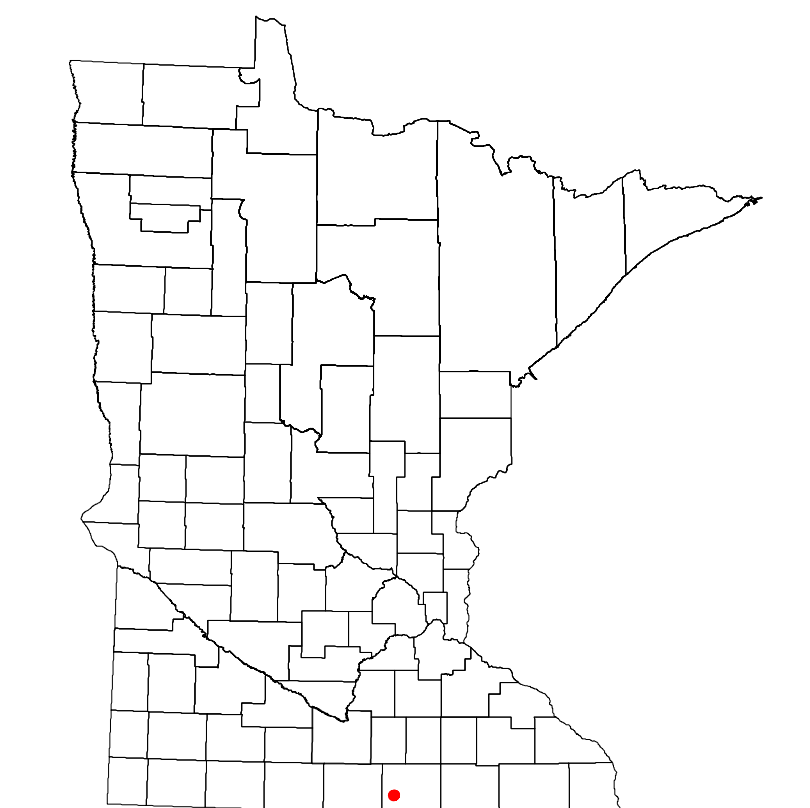
Projection:  
Transverse Mercator  
NAD 1986  
UTM Zone 15



North American Datum  
of 1986



ROAD AND ROADWAY FEATURES		PUBLIC SERVICE FEATURES	
INTERSTATE		MINDOT OFFICE	
US HIGHWAY		MINDOT TRUCK STATION	
MN HIGHWAY		HIGHWAY PATROL DISTRICT OFFICE	
COUNTY STATE AID HIGHWAY		STATE TRAVEL INFORMATION CENTER	
COUNTY ROAD		REST AREA (Full Service)	
MUNICIPAL STATE AID STREET		REST AREA (Vault Toilet)	
MUNICIPAL STREET		WAYSIDE (Vault or Pit Toilet)	
PRIVATE STREET/ROAD		LOCAL PARK	
TOWNSHIP ROAD		PUBLIC ACCESS POINT	
UNORGANIZED TERRITORY ROAD		FAIRGROUNDS	
RAMP OR CONNECTOR		PORT OF ENTRY	
INTERSTATE EXIT		PARK AND RIDE LOT	
GREAT RIVER ROAD		MN STATE COLLEGE AND UNIVERSITY SYSTEM (MNSCU)	
OTHER ROADS		UNIVERSITY OF MN SYSTEM	
Flammable			
Sheet Pile			
Iron Service			
Military			
National, Mowat			
National, Pine			
National, Walnut			
State Game Preserve			
National, Forest			
AVIATION FEATURES		CULTURAL FEATURES	
COMMERCIAL AIRPORT		STATE HISTORICAL MARKER	
GENERAL AIRPORT		HISTORIC DISTRICT	
AIRSTRIP		HISTORIC SITE	
SEAPLANE		MONUMENT	
AIRPORT RUNWAY		BOUNDARY FEATURES	
RAILROAD AND RAILWAY FEATURES		TRIBAL LAND	
RAILWAY		COUNTY	
EMPIRE BUILDER STATION (Attnix)		MUNICIPALITY	
NORTHSTAR STATION (Comuter)		ADJACENT MUNICIPALITY	
LIGHT RAIL		FEDERAL ADJUSTED URBAN AREA (2014)	
BLUE LINE		MILITARY	
GREEN LINE		VOYAGEURS NATIONAL PARK	
INFRASTRUCTURE FEATURES		BOUNDARY WATERS CANOE AREA WILDERNESS	
LONG BRIDGE (300' or Greater Span)		STATE PARK	
MAJOR BRIDGE (20' to 300' Span)		REGIONAL PARK	
MINOR BRIDGE (5' to 20' Span)		NATIONAL FOREST	
DAM		NATIONAL AND STATE FOREST	
LOCK AND DAM		STATE FOREST	
PUBLIC FACILITIES		NATIONAL TRAIL	
STATE CAPITOL		WILDLIFE REFUGUE AREA	
FEDERAL COURTHOUSE		WILDLIFE MANAGEMENT AREA	
COUNTY COURTHOUSE		HYDROLOGIC FEATURES	
ARMORY		RIVER OR STREAM (Perennial)	
CITY CENTERS		LAKE, POND OR RESERVOIR	
TRIBAL GOVERNMENT CENTER		STREAM (Intermittent)	
CITY CENTER		DRAINAGE DITCH	
LOCALLY KNOWN PLACE		WETLAND	
UNINCORPORATED COMMUNITY		ISLAND OR LAND	
FLAGE		REGIONAL WATERSHED	



Population (U.S. Census 2010): 146

To request information from this document in an alternative format, call 651-366-4718 or 1-800-657-3774 (Greater Minnesota); 711 or 1-800-627-3529 (Minnesota Relay). You may also send an e-mail to ADRequest.dot@state.mn.us. (Please request at least one week in advance.)