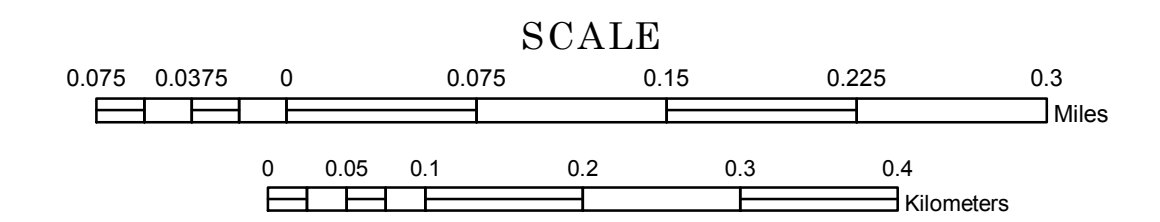


# MUNICIPALITY OF HAYWARD


PREPARED BY THE  
MINNESOTA DEPARTMENT OF TRANSPORTATION  
OFFICE OF TRANSPORTATION SYSTEM MANAGEMENT

IN COOPERATION WITH  
U.S. DEPARTMENT OF TRANSPORTATION  
FEDERAL HIGHWAY ADMINISTRATION

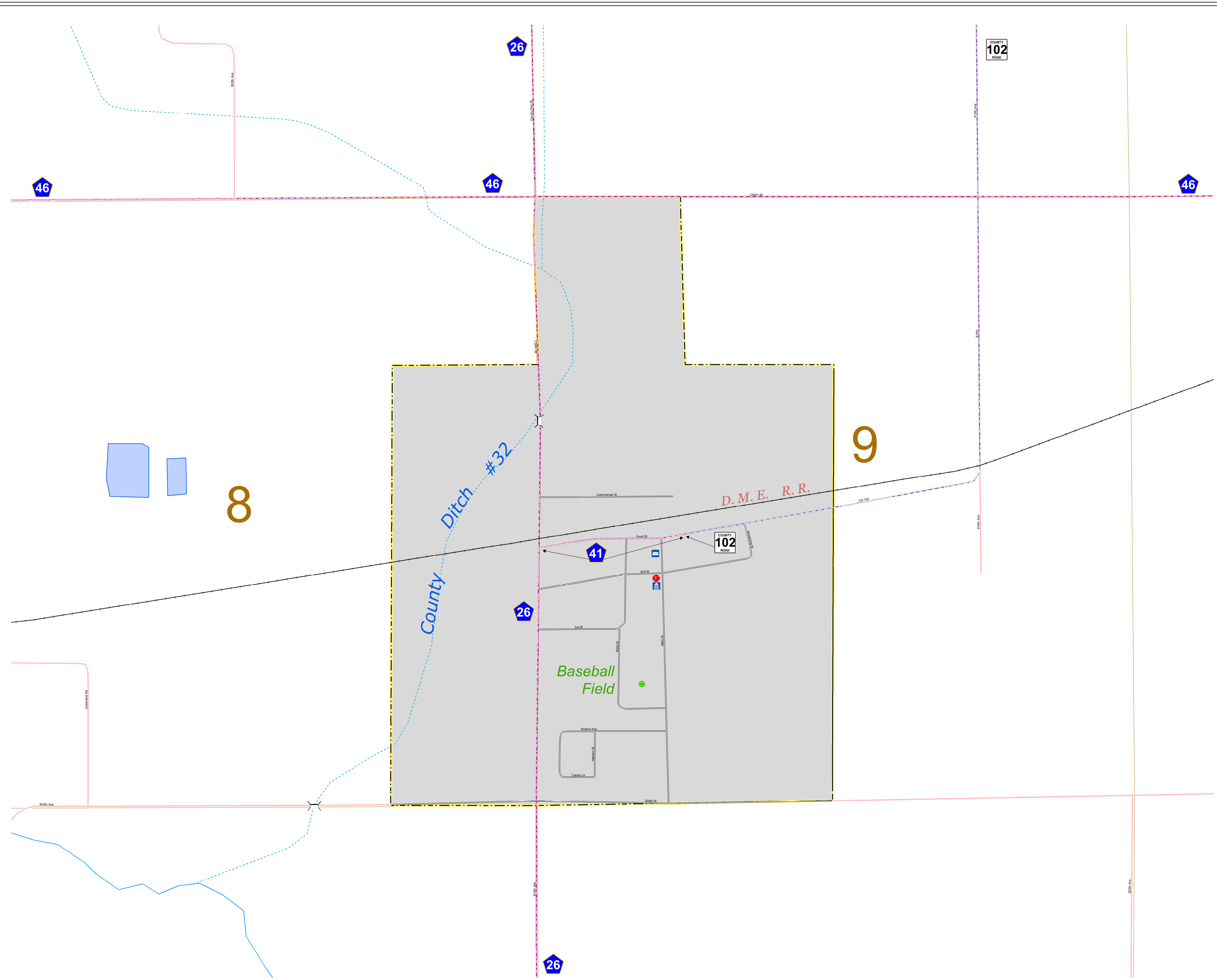


1 in = 400 ft  
2017

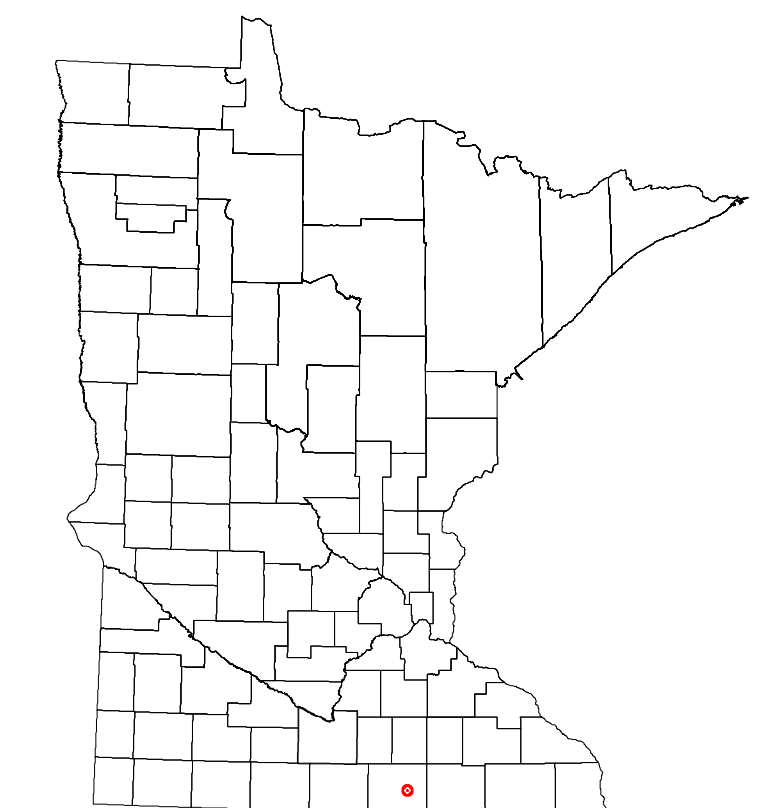
Projection:  
Transverse Mercator  
NAD 1986  
UTM Zone 15



North American Datum  
of 1986



ROAD AND ROADWAY FEATURES	PUBLIC SERVICE FEATURES
INTERSTATE	MINNDOT OFFICE
US HIGHWAY	MINNDOT TRUCK STATION
MN HIGHWAY	HIGHWAY PATROL DISTRICT OFFICE
COUNTY STATE AID HIGHWAY	STATE TRAVEL INFORMATION CENTER
COUNTY ROAD	REST AREA (Full Service)
MUNICIPAL STATE AID STREET	REST AREA (Vault Toilet)
MUNICIPAL STREET	WAYSIDE (Vault or Pit Toilet)
PRIVATE STREET/ROAD	LOCAL PARK
TOWNSHIP ROAD	PUBLIC ACCESS POINT
UNORGANIZED TERRITORY ROAD	FAIRGROUNDS
RAMP OR CONNECTOR	PORT OF ENTRY
INTERSTATE EXIT	PARK AND RIDE LOT
GREAT RIVER ROAD	MN STATE COLLEGE AND UNIVERSITY SYSTEM (MNSCU)
OTHER ROADS	UNIVERSITY OF MN SYSTEM
<ul style="list-style-type: none"> <li>Flintstone</li> <li>Home Service</li> <li>Military</li> <li>State Park</li> <li>Nokouk Fire</li> <li>Nokouk Forest</li> <li>Nokouk Mound</li> <li>Nokouk Mound</li> <li>Nokouk Mound</li> <li>State Game Preserve</li> </ul>	CULTURAL FEATURES
AVIATION FEATURES	STATE HISTORICAL MARKER
COMMERCIAL AIRPORT	HISTORIC DISTRICT
GENERAL AIRPORT	HISTORIC SITE
AIRSTRIP	MONUMENT
SEAPLANE	BOUNDARY FEATURES
AIRPORT RUNWAY	TRIBAL LAND
RAILWAY	COUNTY
EMPIRE BUILDER STATION (Amtrak)	MUNICIPALITY
NORTHSTAR STATION (Comuter)	ADJACENT MUNICIPALITY
LIGHT RAIL	FEDERAL ADJUSTED URBAN AREA (2014)
BLUE LINE	MILITARY
GREEN LINE	VOYAGEURS NATIONAL PARK
LONG BRIDGE (300' or Greater Span)	BOUNDARY WATERS CANOE AREA WILDERNESS
MAJOR BRIDGE (22' to 300' Span)	STATE PARK
MINOR BRIDGE (5' to 20' Span)	REGIONAL PARK
DAM	NATIONAL FOREST
LOCK AND DAM	NATIONAL AND STATE FOREST
PUBLIC FACILITIES	STATE FOREST
STATE CAPITOL	NATIONAL TRAIL
FEDERAL COURTHOUSE	WILDLIFE REFUGUE AREA
COUNTY COURTHOUSE	WILDLIFE MANAGEMENT AREA
ARMORY	HYDROLOGIC FEATURES
CITY CENTERS	RIVER OR STREAM (Perennial)
TRIBAL GOVERNMENT CENTER	LAKE, POND OR RESERVOIR
CITY CENTER	STREAM (Intermittent)
LOCALLY KNOWN PLACE	DRAINAGE DITCH
UNINCORPORATED COMMUNITY	WETLAND
	ISLAND OR LAND
	REGIONAL WATERSHED



Population (U.S. Census 2010): 250

To request information from this document in an alternative format, call 651-366-4718 or 1-800-657-3774 (Greater Minnesota); 711 or 1-800-627-3529 (Minnesota Relay). You may also send an e-mail to ADRequest.dot@state.mn.us. (Please request at least one week in advance.)