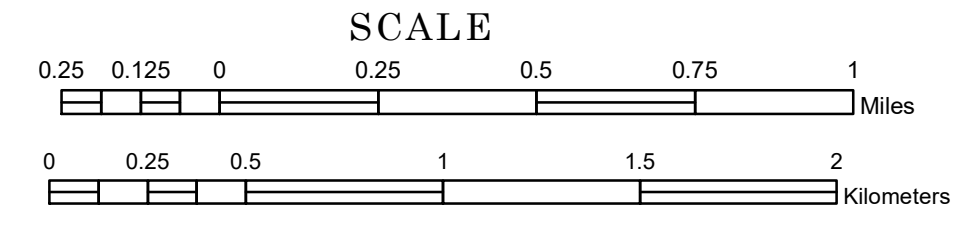


TOWNSHIP OF CLARK


PREPARED BY THE
MINNESOTA DEPARTMENT OF TRANSPORTATION
OFFICE OF TRANSPORTATION SYSTEM MANAGEMENT

IN COOPERATION WITH
U.S. DEPARTMENT OF TRANSPORTATION
FEDERAL HIGHWAY ADMINISTRATION



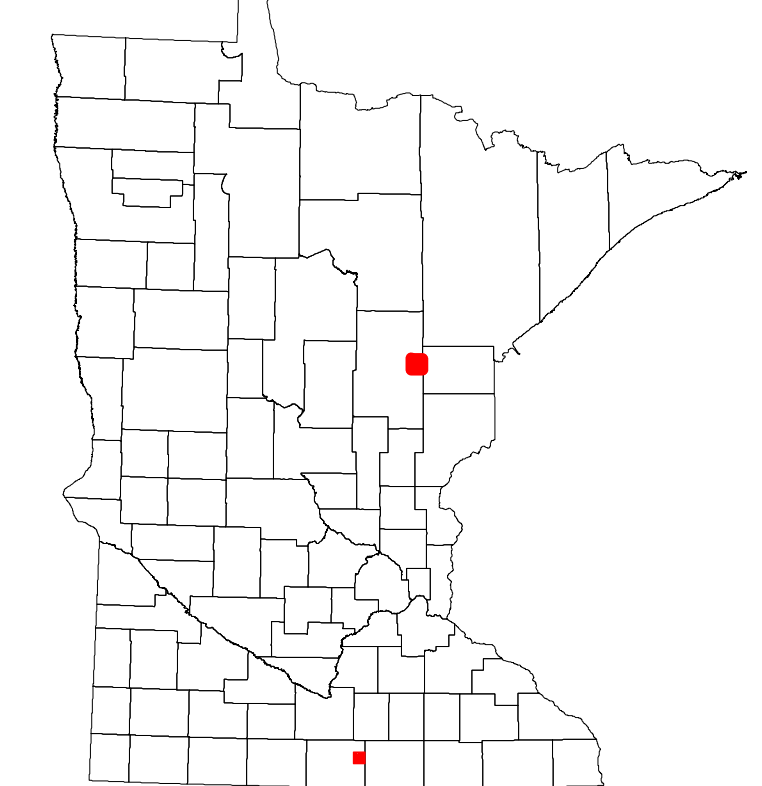
1 in = 1,600 ft
2022

Projection:
Transverse Mercator
NAD 1986
UTM Zone 15



North American Datum
of 1986

| ROAD AND ROADWAY FEATURES | | AVIATION FEATURES | |
|----------------------------|-----------------|--------------------------------------|------------------------------------|
| INTERSTATE | CONCRETE | COMMERCIAL AIRPORT | GENERAL AIRPORT |
| US HIGHWAY | BITUMINOUS | AIRSTRIP | SEAPLANE |
| MN HIGHWAY | GRAVEL | AIRPORT RUNWAY | BOUNDARY FEATURES |
| COUNTY STATE AID HIGHWAY | DIRT/UNIMPROVED | TRAIL | TRIBAL LAND |
| COUNTY ROAD | OTHER | STATE OF MINNESOTA | COUNTY |
| TOWNSHIP ROAD | UNKNOWN | MUNICIPALITY | MUNICIPALITY |
| UNORGANIZED TERRITORY ROAD | | UNORGANIZED TERRITORY | FEDERAL ADJUSTED URBAN AREA (2014) |
| OTHER ROADS | | CIVIL TOWNSHIP | CIVIL TOWNSHIP |
| Municipal | | CONGRESSIONAL TOWNSHIP | SECTION |
| Private | | MILITARY | VOYAGEURS NATIONAL PARK |
| National Monument | | BOUNDRY WATERS CANOE AREA WILDERNESS | STATE PARK |
| National Park | | NATIONAL FOREST | REGIONAL PARK |
| National Wildlife | | NATIONAL AND STATE FOREST | NATIONAL TRAIL |
| State Park | | STATE FOREST | WILDLIFE REFUGUE AREA |
| Preserve | | NATIONAL TRAIL | WILDLIFE MANAGEMENT AREA |
| | | WILDLIFE REFUGUE AREA | HYDROLOGIC FEATURES |
| | | WILDLIFE MANAGEMENT AREA | RIVER OR STREAM (PERMANENT) |
| | | HYDROLOGIC FEATURES | LAKE, POND OR RESERVOIR |
| | | RIVER OR STREAM (PERMANENT) | STREAM (INTERMITTENT) |
| | | LAKE, POND OR RESERVOIR | DRAINAGE DITCH |
| | | STREAM (INTERMITTENT) | WETLAND |
| | | DRAINAGE DITCH | ISLAND OR LAND |
| | | WETLAND | REGIONAL WATERSHED |
| | | ISLAND OR LAND | |
| | | REGIONAL WATERSHED | |



Population (U.S. Census 2010): 169

To request information from this document in an alternative format, call 651-366-4718 or 1-800-657-3774 (Greater Minnesota); 711 or 1-800-627-3529 (Minnesota Relay). You may also send an e-mail to ADRequest.dot@state.mn.us. (Please request at least one week in advance.)