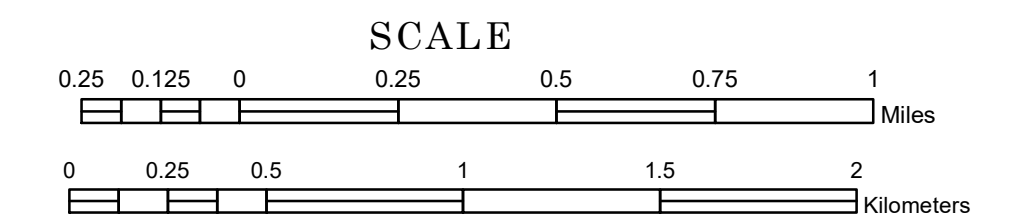


# TOWNSHIP OF LAKESIDE


PREPARED BY THE  
MINNESOTA DEPARTMENT OF TRANSPORTATION  
OFFICE OF TRANSPORTATION SYSTEM MANAGEMENT

IN COOPERATION WITH  
U.S. DEPARTMENT OF TRANSPORTATION  
FEDERAL HIGHWAY ADMINISTRATION



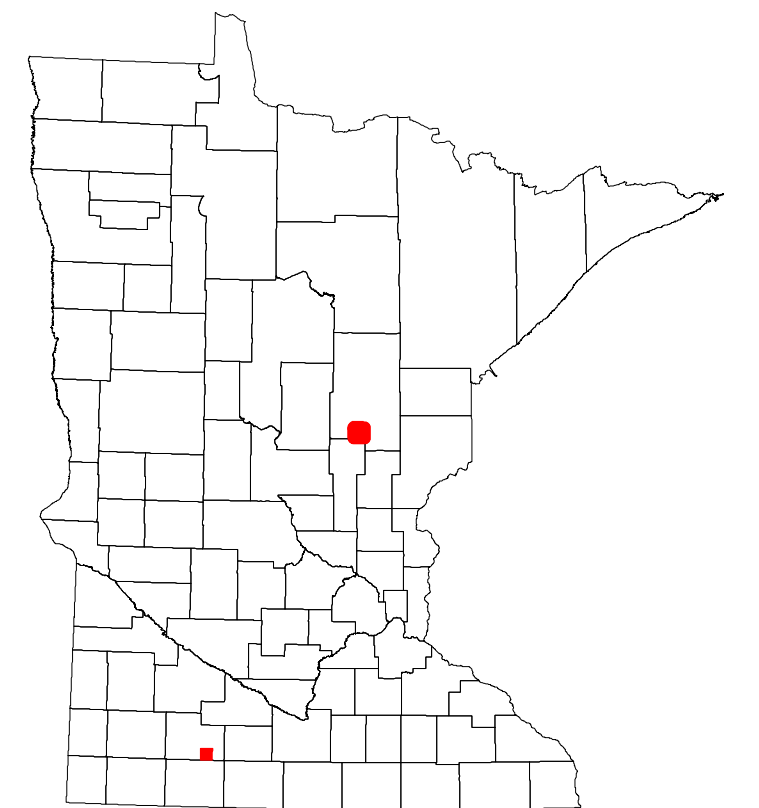
2022

Projection:  
Transverse Mercator  
NAD 1986  
UTM Zone 15

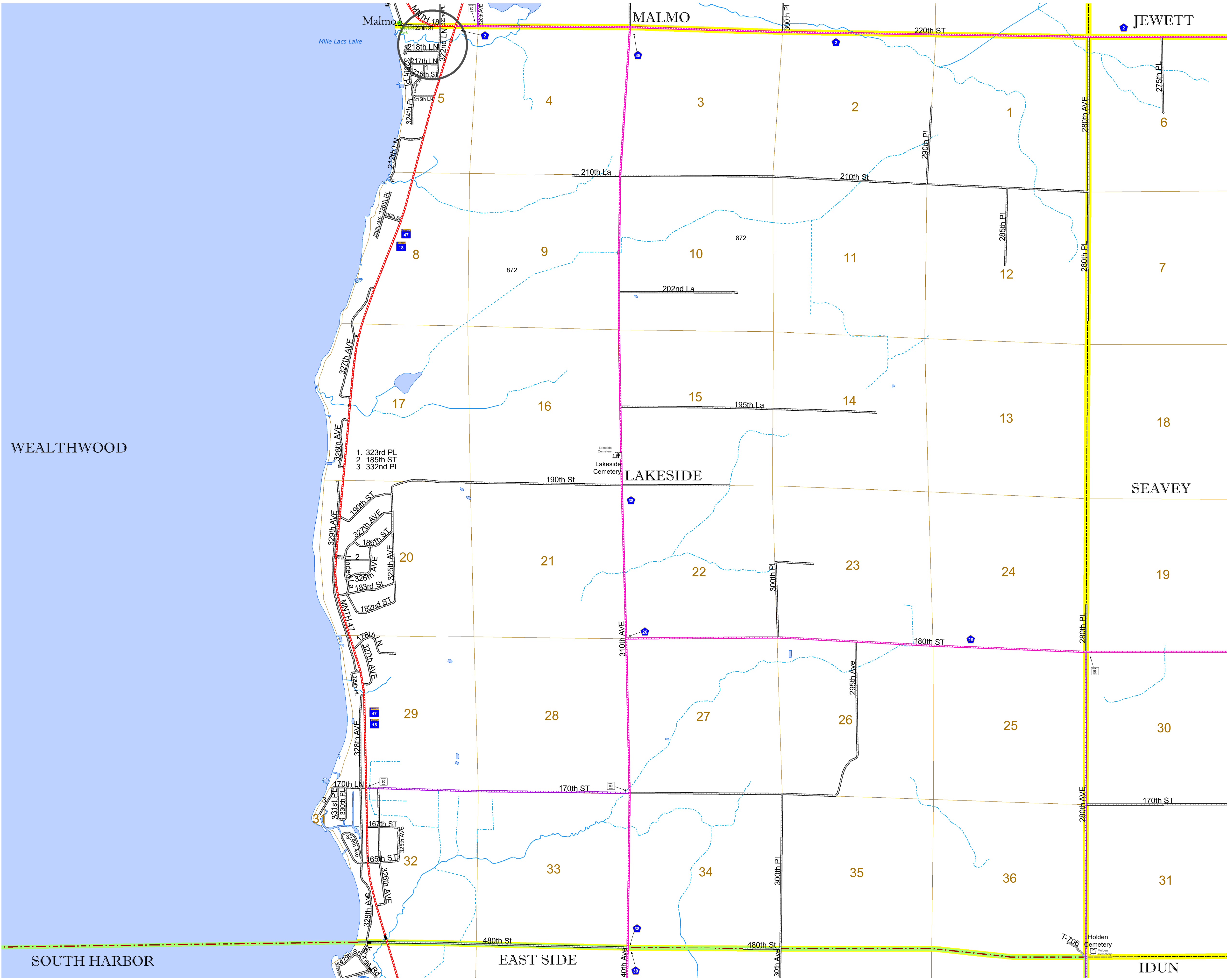


North American Datum  
of 1986

ROAD AND ROADWAY FEATURES		RAILROAD AND RAILWAY FEATURES		AVIATION FEATURES		BOUNDARY FEATURES	
INTERSTATE		CONCRETE		COMMERCIAL AIRPORT		TRIBAL LAND	
US HIGHWAY		BITUMINOUS		GENERAL AIRPORT		STATE OF MINNESOTA	
MN HIGHWAY		GRAVEL		AIRSTRIP		COUNTY	
COUNTY STATE AID HIGHWAY		DIRT/UNIMPROVED		SEAPLANE		MUNICIPALITY	
COUNTY ROAD		OTHER		AIRPORT RUNWAY		UNINCORPORATED TOWNSHIP	
TOWNSHIP ROAD		UNKNOWN				CIVIL TOWNSHIP	
UNORGANIZED TERRITORY ROAD						CONGRESSIONAL TOWNSHIP	
OTHER ROADS		RAMP OR CONNECTOR				SECTION	
MUNICIPAL		INTERSTATE EXIT				MILITARY	
PRIVATE		GREAT RIVER ROAD				VOYAGEURS NATIONAL PARK	
NATIONAL MONUMENT						BOUNDARY WATERS CANOE AREA WILDERNESS	
STATE FOREST						STATE PARK	
NATIONAL FOREST						REGIONAL PARK	
STATE PARK						NATIONAL FOREST	
NATIONAL WILDLIFE REFUGUE						NATIONAL AND STATE FOREST	
STATE PARK						STATE FOREST	
STATE PARK						NATIONAL TRAIL	
STATE PARK						WILDLIFE REFUGE AREA	
STATE PARK						WILDLIFE MANAGEMENT AREA	
STATE PARK						HYDROLOGIC FEATURES	
STATE PARK						RIVER OR STREAM (PERMANENT)	
STATE PARK						LAKE, POND OR RESERVOIR	
STATE PARK						STREAM (INTERMITTENT)	
STATE PARK						DRAINAGE DITCH	
STATE PARK						WETLAND	
STATE PARK						ISLAND OR LAND	
STATE PARK						REGIONAL WATERSHED	



Population (U.S. Census 2010): 463



To request information from this document in an alternative format, call 651-366-4718 or 1-800-657-3774 (Greater Minnesota); 711 or 1-800-627-3529 (Minnesota Relay). You may also send an e-mail to ADarequest.dot@state.mn.us. (Please request at least one week in advance.)