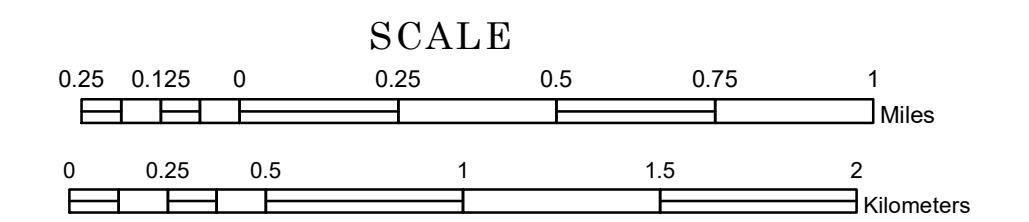


TOWNSHIP OF RICE RIVER


PREPARED BY THE
MINNESOTA DEPARTMENT OF TRANSPORTATION
OFFICE OF TRANSPORTATION SYSTEM MANAGEMENT

IN COOPERATION WITH
U.S. DEPARTMENT OF TRANSPORTATION
FEDERAL HIGHWAY ADMINISTRATION



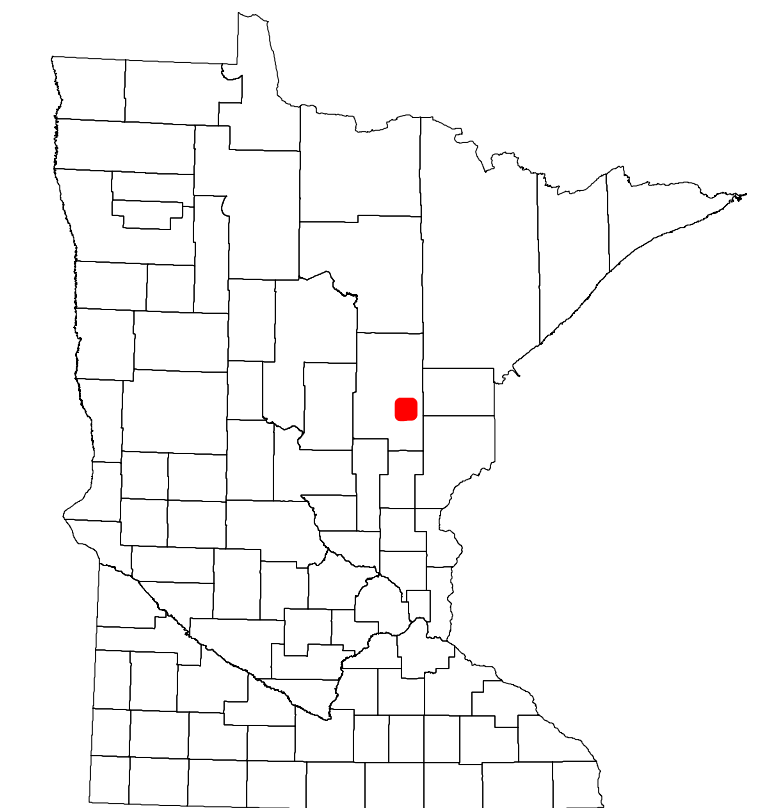
1 in = 1,600 ft
2022

Projection:
Transverse Mercator
NAD 1986
UTM Zone 15



North American Datum
of 1986

ROAD AND ROADWAY FEATURES		AVIATION FEATURES	
INTERSTATE	CONCRETE	COMMERCIAL AIRPORT	TRIAL LAND
US HIGHWAY	BITUMINOUS	GENERAL AIRPORT	STATE OF MINNESOTA
MN HIGHWAY	GRAVEL	AIRSTRIP	COUNTY
COUNTY STATE AID HIGHWAY	DIRT/UNIMPROVED	SEAPLANE	MUNICIPALITY
COUNTY ROAD	OTHER	AIRPORT RUNWAY	UNINCORPORATED
TOWNSHIP ROAD	UNKNOWN		FEDERAL ADJUSTED URBAN AREA (2014)
UNORGANIZED TERRITORY ROAD			CIVIL TOWNSHIP
OTHER ROADS			CONGRESSIONAL DISTRICT
Municipal			SECTION
Private			MILITARY
National Park			VOYAGEURS NATIONAL PARK
National Monument			BOUNDARY WATERS CANOE AREA WILDERNESS
State Forest			STATE PARK
State Game			REGIONAL PARK
National Wildlife Refuge			NATIONAL FOREST
National Forest			NATIONAL AND STATE FOREST
State Park			STATE FOREST
Preserve			WILDLIFE REFUGUE AREA
			WILDLIFE MANAGEMENT AREA
RAILROAD AND RAILWAY FEATURES		HYDROLOGIC FEATURES	
EMPIRE BUILDER STATION (AMTRAK)	COMMERCIAL AIRPORT	TRIAL LAND	HYDROLOGIC FEATURES
NORTHSTAR STATION (COMMERCE)	GENERAL AIRPORT	STATE OF MINNESOTA	RIVER OR STREAM (PERMANENT)
LIGHT RAIL	AIRSTRIP	COUNTY	LAKE, POND OR RESERVOIR
BLUE LINE	SEAPLANE	MUNICIPALITY	STREAM (INTERMITTENT)
GREEN LINE	AIRPORT RUNWAY	UNINCORPORATED	DRAINAGE DITCH
		FEDERAL ADJUSTED URBAN AREA (2014)	WETLAND
		CIVIL TOWNSHIP	ISLAND OR LAND
		CONGRESSIONAL DISTRICT	REGIONAL WATERSHED
		SECTION	
		MILITARY	
		VOYAGEURS NATIONAL PARK	
		BOUNDARY WATERS CANOE AREA WILDERNESS	
		STATE PARK	
		REGIONAL PARK	
		NATIONAL FOREST	
		NATIONAL AND STATE FOREST	
		STATE FOREST	
		WILDLIFE REFUGUE AREA	
		WILDLIFE MANAGEMENT AREA	
		HYDROLOGIC FEATURES	
		RIVER OR STREAM (PERMANENT)	
		LAKE, POND OR RESERVOIR	
		STREAM (INTERMITTENT)	
		DRAINAGE DITCH	
		WETLAND	
		ISLAND OR LAND	
		REGIONAL WATERSHED	



Population (U.S. Census 2010): 136

To request information from this document in an alternative format, call 651-366-4718 or 1-800-657-3774 (Greater Minnesota); 711 or 1-800-627-3529 (Minnesota Relay). You may also send an e-mail to ADArequest.dot@state.mn.us. (Please request at least one week in advance.)