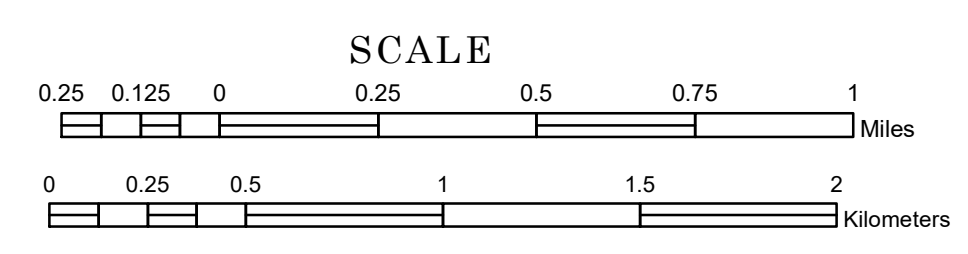


# TOWNSHIP OF CARSONVILLE


PREPARED BY THE  
MINNESOTA DEPARTMENT OF TRANSPORTATION  
OFFICE OF TRANSPORTATION SYSTEM MANAGEMENT

IN COOPERATION WITH  
U.S. DEPARTMENT OF TRANSPORTATION  
FEDERAL HIGHWAY ADMINISTRATION



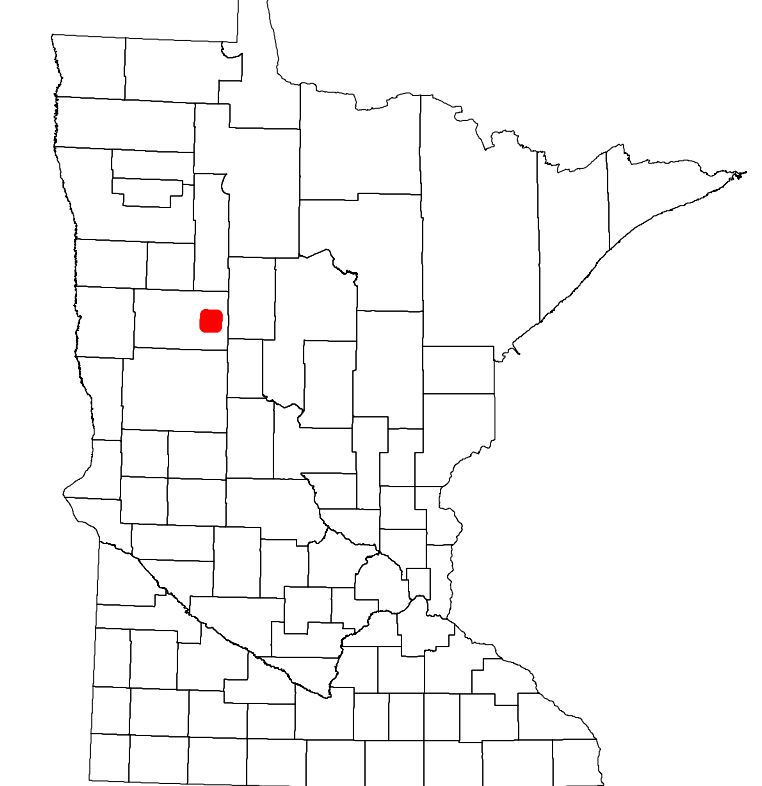
2022

Projection:  
Transverse Mercator  
NAD 1986  
UTM Zone 15



North American Datum  
of 1986

ROAD AND ROADWAY FEATURES		AVIATION FEATURES	
INTERSTATE	CONCRETE	COMMERCIAL AIRPORT	GENERAL AIRPORT
US HIGHWAY	BITUMINOUS	NORTHSTAR STATION (COMMUTER)	AIRSTRIP
MN HIGHWAY	GRAVEL	SEAPLANE	SEAPLANE
COUNTY STATE AID HIGHWAY	DIRT/UNIMPROVED	AIRPORT RUNWAY	AIRPORT RUNWAY
COUNTY ROAD	OTHER		
TOWNSHIP ROAD	UNKNOWN		
UNORGANIZED TERRITORY ROAD			
OTHER ROADS			
Municipal	RAMP OR CONNECTOR		
Private	INTERSTATE EXIT		
National Monument			
State Forest			
National Park			
National Wildlife Refuge			
State Park			
Preserve			
RAILROAD AND RAILWAY FEATURES		BOUNDARY FEATURES	
EMPIRE BUILDER STATION (AMTRAK)	TRIBAL LAND	STATE OF MINNESOTA	COUNTY
NORTHSTAR STATION (COMMUTER)	STATE OF MINNESOTA	MUNICIPALITY	MUNICIPALITY
LIGHT RAIL	UNORGANIZED TERRITORY	UNORGANIZED TERRITORY	FEDERAL ADJUSTED URBAN AREA (2014)
BLUE LINE	FEDERAL ADJUSTED URBAN AREA (2014)	CIVIL TOWNSHIP	CIVIL TOWNSHIP
GREEN LINE	CIVIL TOWNSHIP	CONGRESSIONAL TOWNSHIP	CONGRESSIONAL TOWNSHIP
	CONGRESSIONAL TOWNSHIP	SECTION	SECTION
	SECTION	MILITARY	MILITARY
	MILITARY	VOYAGEURS NATIONAL PARK	VOYAGEURS NATIONAL PARK
	VOYAGEURS NATIONAL PARK	BOUNDARY WATERS CANOE AREA WILDERNESS	BOUNDARY WATERS CANOE AREA WILDERNESS
	BOUNDARY WATERS CANOE AREA WILDERNESS	STATE PARK	STATE PARK
	STATE PARK	REGIONAL PARK	REGIONAL PARK
	REGIONAL PARK	NATIONAL FOREST	NATIONAL FOREST
	NATIONAL FOREST	NATIONAL AND STATE FOREST	NATIONAL AND STATE FOREST
	NATIONAL AND STATE FOREST	STATE FOREST	STATE FOREST
	STATE FOREST	WILDLIFE REFUGUE AREA	WILDLIFE REFUGUE AREA
	WILDLIFE REFUGUE AREA	WILDLIFE MANAGEMENT AREA	WILDLIFE MANAGEMENT AREA
	WILDLIFE MANAGEMENT AREA	HYDROLOGIC FEATURES	HYDROLOGIC FEATURES
	HYDROLOGIC FEATURES	RIVER OR STREAM (PERMANENT)	RIVER OR STREAM (PERMANENT)
	RIVER OR STREAM (PERMANENT)	LAKE, POND OR RESERVOIR	LAKE, POND OR RESERVOIR
	LAKE, POND OR RESERVOIR	STREAM (INTERMITTENT)	STREAM (INTERMITTENT)
	STREAM (INTERMITTENT)	DRAINAGE DITCH	DRAINAGE DITCH
	DRAINAGE DITCH	WETLAND	WETLAND
	WETLAND	ISLAND OR LAND	ISLAND OR LAND
	ISLAND OR LAND	REGIONAL WATERSHED	REGIONAL WATERSHED
	REGIONAL WATERSHED		
CITY CENTERS			
STATE CAPITAL	CITY CENTER		
COUNTY SEAT	CITY CENTER		
CITY CENTER	CITY CENTER		
UNINCORPORATED COMMUNITY	UNINCORPORATED COMMUNITY		
	UNINCORPORATED COMMUNITY		
PUBLIC SERVICE FEATURES			
MNDOT OFFICE			
MNDOT TRUCK STATION			
HIGHWAY PATROL DISTRICT OFFICE			
STATE TRAVEL INFORMATION CENTER			
REST AREA (FULL SERVICE)			
REST AREA (VAULT TOILET)			
WAYSIDE (VAULT OR PIT TOILET)			
PARK AND RIDE LOT			
PORT OF ENTRY			
PUBLIC ACCESS POINT			
MN STATE COLLEGE AND UNIVERSITY SYSTEM (MNSCU)			
UNIVERSITY OF MN SYSTEM			
FAIRGROUNDS			
CULTURAL FEATURES			
STATE HISTORICAL MARKER			
HISTORIC DISTRICT			
HISTORIC SITE			
MONUMENT			



Population (U.S. Census 2010): 220

To request information from this document in an alternative format, call 651-366-4718 or 1-800-657-3774 (Greater Minnesota); 711 or 1-800-627-3529 (Minnesota Relay). You may also send an e-mail to ADAREquest.dot@state.mn.us. (Please request at least one week in advance.)