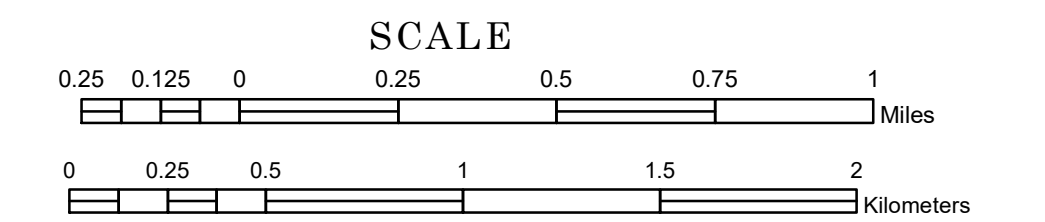


TOWNSHIP OF SPRING CREEK

PREPARED BY THE
MINNESOTA DEPARTMENT OF TRANSPORTATION
OFFICE OF TRANSPORTATION SYSTEM MANAGEMENT


IN COOPERATION WITH
U.S. DEPARTMENT OF TRANSPORTATION
FEDERAL HIGHWAY ADMINISTRATION



1 in = 1,600 ft

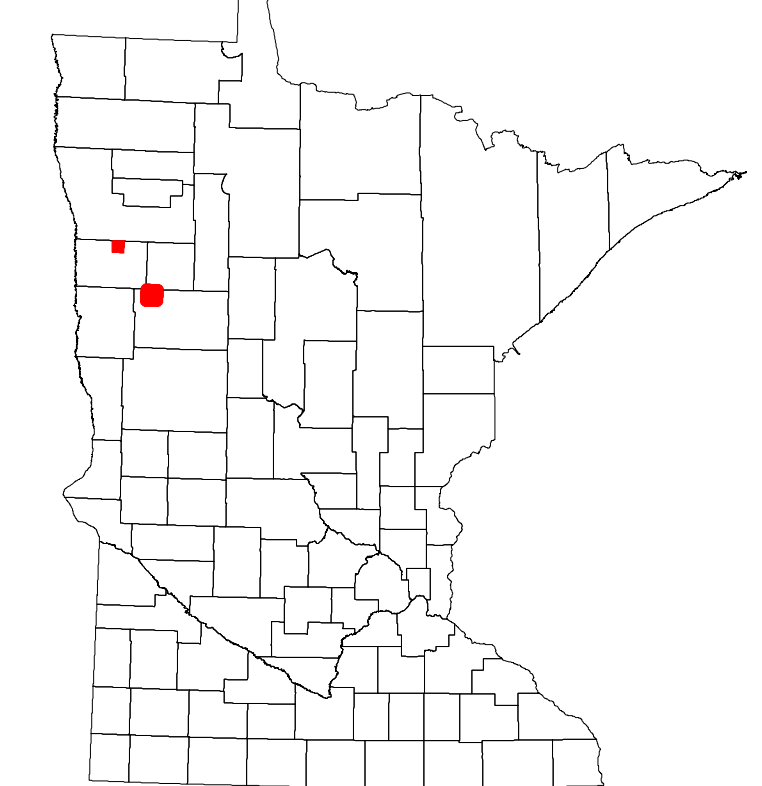
2022

Projection:
Transverse Mercator
NAD 1986
UTM Zone 15

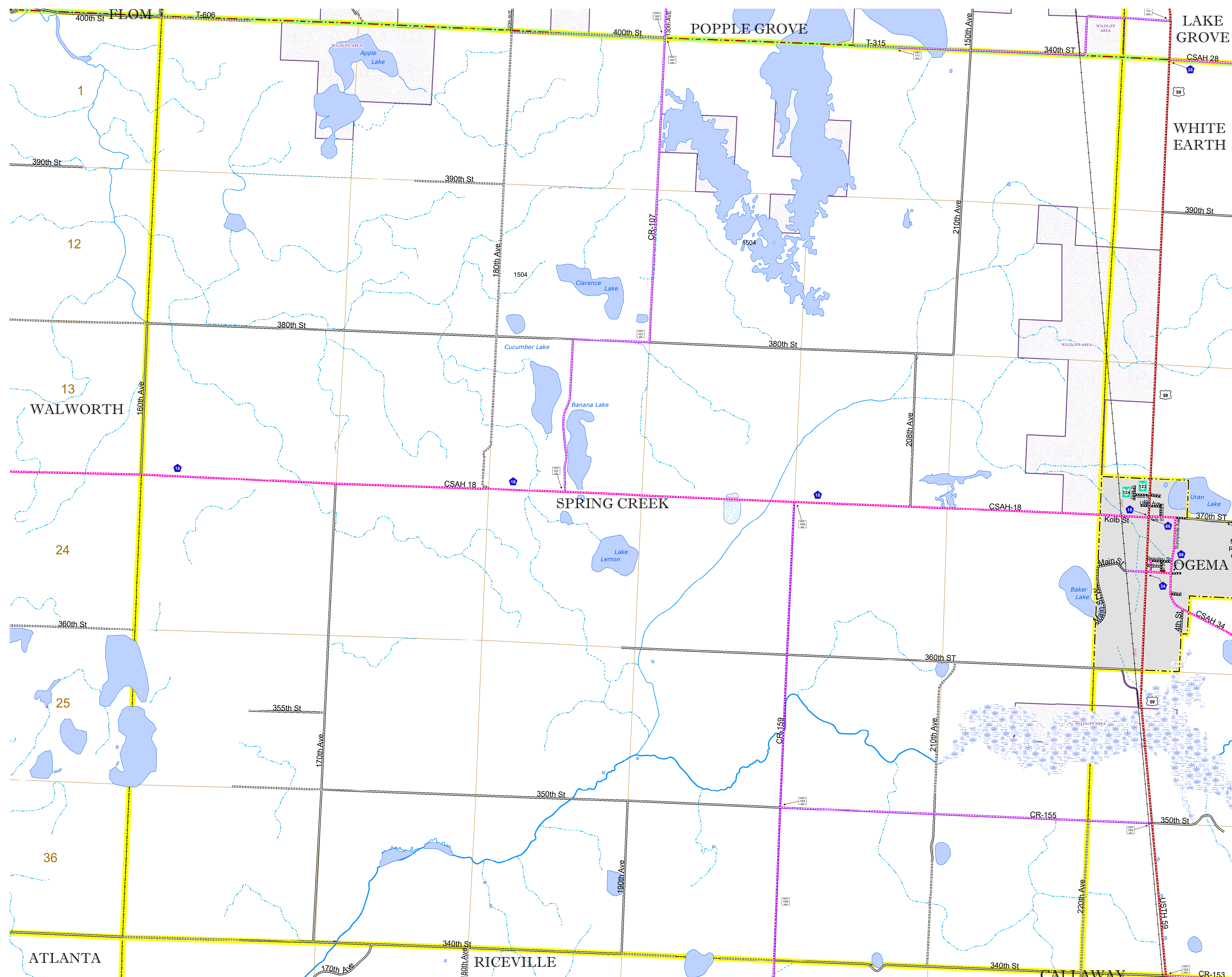


North American Datum
of 1986

ROAD AND ROADWAY FEATURES		RAILROAD AND RAILWAY FEATURES		AVIATION FEATURES		BOUNDARY FEATURES	
INTERSTATE	CONCRETE	EMPIRE BUILDER STATION (AMTRAK)	COMMERCIAL AIRPORT	TRIBAL LAND	STATE OF MINNESOTA	COUNTY	MUNICIPALITY
US HIGHWAY	BITUMINOUS	NORTHSTAR STATION (COMMUTER)	GENERAL AIRPORT	STATE OF MINNESOTA	COUNTY	MUNICIPALITY	CIVIL TOWNSHIP
MN HIGHWAY	GRAVEL	LIGHT RAIL	AIRSTRIP	UNINCORPORATED COMMUNITY	CIVIL TOWNSHIP	CIVIL TOWNSHIP	CIVIL TOWNSHIP
COUNTY STATE AID HIGHWAY	DIRT/UNIMPROVED	BLUE LINE	SEAPLANE	SECTION	MILITARY	VOYAGEURS NATIONAL PARK	BOUNDARY WATERS CANOE AREA WILDERNESS
COUNTY ROAD	OTHER	GREEN LINE	AIRPORT RUNWAY	MILITARY	VOYAGEURS NATIONAL PARK	REGIONAL PARK	STATE PARK
TOWNSHIP ROAD	UNKNOWN	INFRASTRUCTURE FEATURES	LONG BRIDGE (200' OR GREATER SPAN)	MNDOT OFFICE	HIGHWAY PATROL DISTRICT OFFICE	REST AREA (FULL SERVICE)	REST AREA (VAULT TOILET)
UNORGANIZED TERRITORY ROAD		LONG BRIDGE (20' TO 200' SPAN)	MAJOR BRIDGE (20' TO 200' SPAN)	STATE TRAVEL INFORMATION CENTER	REST AREA (VAULT TOILET)	WAYSIDE (VAULT OR PIT TOILET)	PARK AND RIDE LOT
OTHER ROADS		MINOR BRIDGE (5' TO 20' SPAN)	DAM	PORT OF ENTRY	PUBLIC ACCESS POINT	MN STATE COLLEGE AND UNIVERSITY SYSTEM (MNSCU)	UNIVERSITY OF MN SYSTEM
Municipal	Private	LOCK AND DAM	CITY CENTERS	FAIRGROUNDS	STATE HISTORICAL MARKER	HISTORIC DISTRICT	HISTORIC SITE
National Monument	State Forest	STATE CAPITAL	COUNTY SEAT	CITY CENTER	CITY CENTER	UNINCORPORATED COMMUNITY	SECTION
National Wildlife Refuge	State Park	MNDOT TRUCK STATION	HIGHWAY PATROL DISTRICT OFFICE	STATE TRAVEL INFORMATION CENTER	REST AREA (FULL SERVICE)	REST AREA (VAULT TOILET)	WAYSIDE (VAULT OR PIT TOILET)
Preserve		STATE TRAVEL INFORMATION CENTER	REST AREA (FULL SERVICE)	REST AREA (VAULT TOILET)	WAYSIDE (VAULT OR PIT TOILET)	PARK AND RIDE LOT	PORT OF ENTRY
		PORT OF ENTRY	PUBLIC ACCESS POINT	MN STATE COLLEGE AND UNIVERSITY SYSTEM (MNSCU)	UNIVERSITY OF MN SYSTEM	FAIRGROUNDS	STATE HISTORICAL MARKER
		STATE HISTORICAL MARKER	HISTORIC DISTRICT	HISTORIC SITE	MONUMENT		



Population (U.S. Census 2010): 114



To request information from this document in an alternative format, call 651-366-4718 or 1-800-657-3774 (Greater Minnesota); 711 or 1-800-627-3529 (Minnesota Relay). You may also send an e-mail to ADRequest.dot@state.mn.us. (Please request at least one week in advance.)