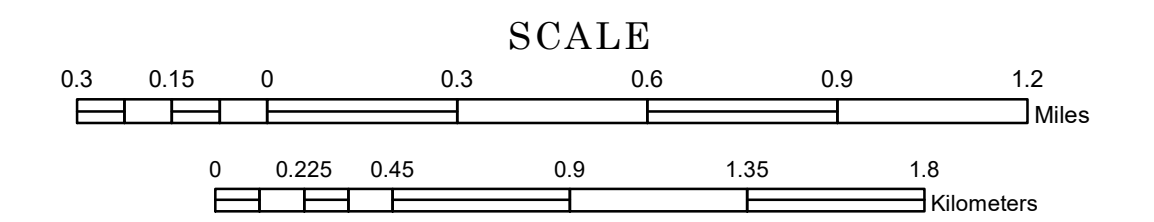


TOWNSHIP OF JAMESTOWN

PREPARED BY THE
MINNESOTA DEPARTMENT OF TRANSPORTATION
OFFICE OF TRANSPORTATION SYSTEM MANAGEMENT


IN COOPERATION WITH
U.S. DEPARTMENT OF TRANSPORTATION
FEDERAL HIGHWAY ADMINISTRATION



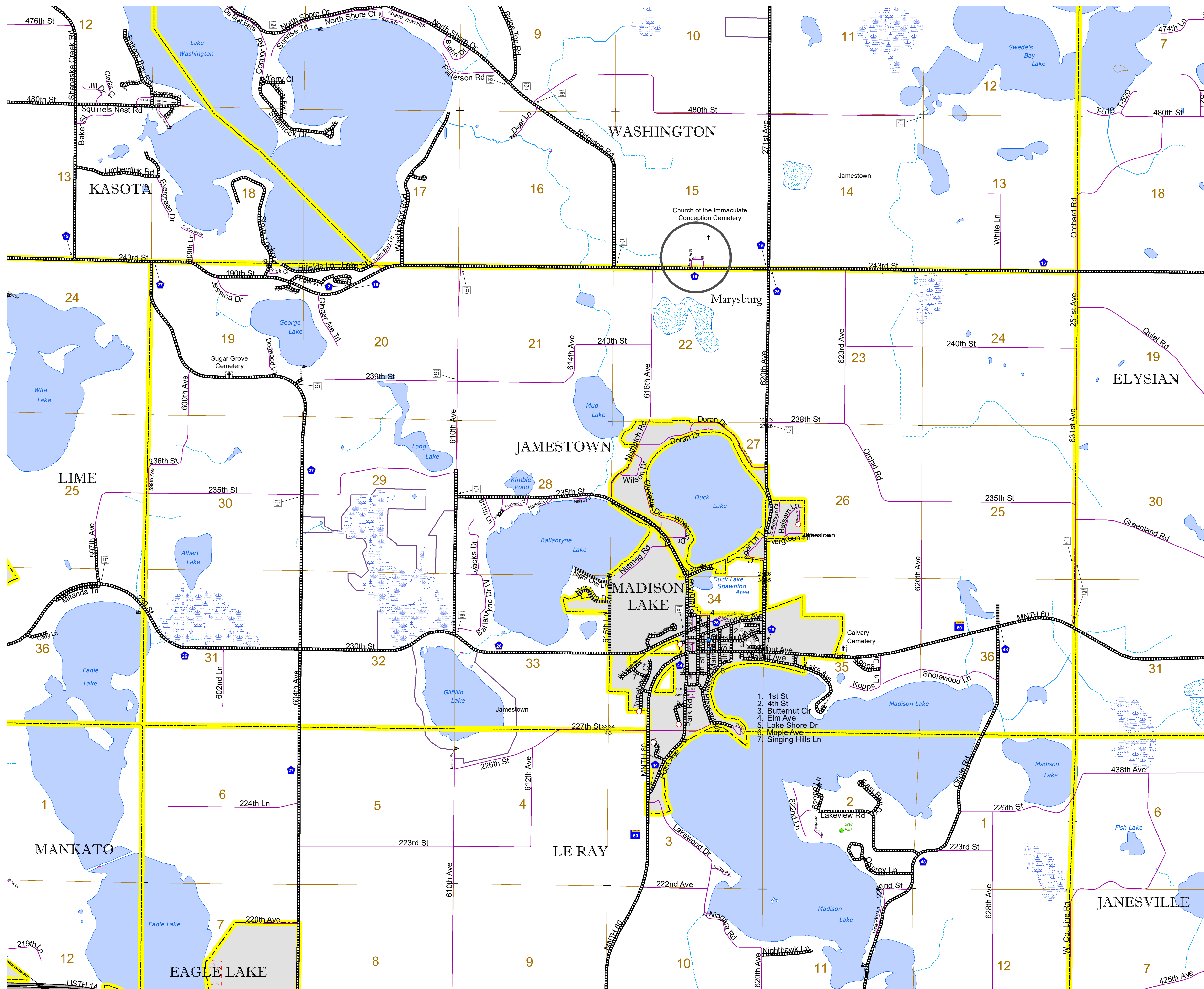
1 in = 1,600 ft

2023

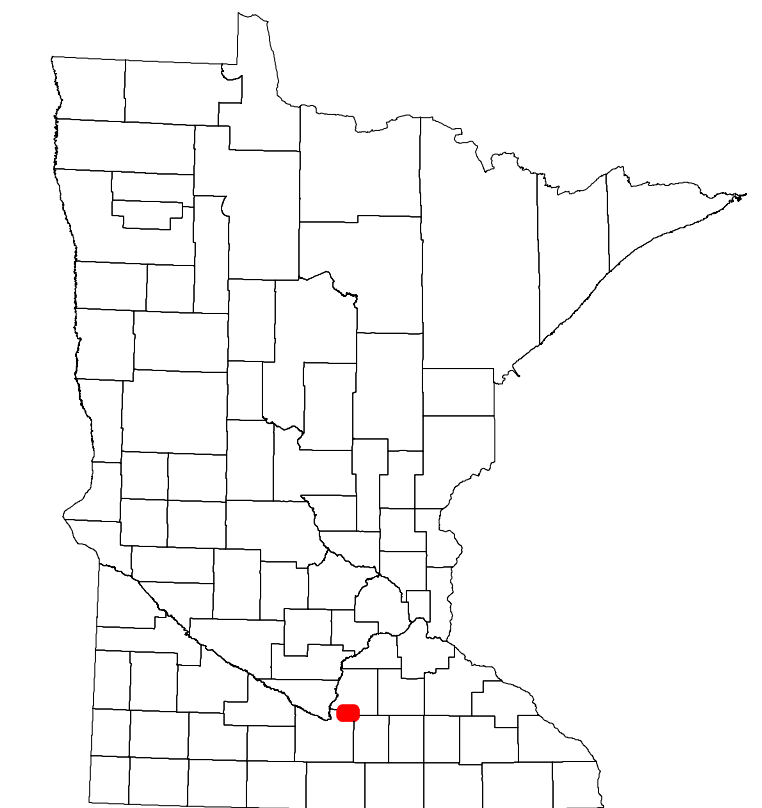
Projection:
Transverse Mercator
NAD 1986
UTM Zone 15



North American Datum
of 1986



ROAD AND ROADWAY FEATURES		BOUNDARY FEATURES	
INTERSTATE	CONCRETE	TRIAL LAND	STATE OF MINNESOTA
US HIGHWAY	BITUMINOUS	COUNTY	MUNICIPALITY
MN HIGHWAY	GRAVEL	UNORGANIZED TERRITORY	FEDERAL ADJUSTED URBAN AREA (2014)
COUNTY STATE AID HIGHWAY	DIRT/UNIMPROVED	CIVIL TOWNSHIP	CONGRESSIONAL TOWNSHIP
COUNTY ROAD	OTHER	SECTION	MILITARY
TOWNSHIP ROAD	UNKNOWN	UNINCORPORATED COMMUNITY	VOYAGEURS NATIONAL PARK
UNORGANIZED TERRITORY ROAD			BOUNDARY WATERS CANOE AREA WILDERNESS
OTHER ROADS			STATE PARK
Municipal	RAMP OR CONNECTOR		REGIONAL PARK
Private	INTERSTATE EXIT		NATIONAL FOREST
National Monument	GREAT RIVER ROAD		NATIONAL AND STATE FOREST
State Forest	AVIATION FEATURES		STATE FOREST
Nature Service	COMMERCIAL AIRPORT		NATIONAL TRAIL
National Wildlife	GENERAL AIRPORT		WILDLIFE REFUGE AREA
State Park	AIRSTRIP		WILDLIFE MANAGEMENT AREA
Preserve	SEAPLANE		HYDROLOGIC FEATURES
	AIRPORT RUNWAY		RIVER OR STREAM (PERMANENT)
			LAKE, POND OR RESERVOIR
			STREAM (INTERMITTENT)
			DRAINAGE DITCH
			WETLAND
			ISLAND OR LAND
			REGIONAL WATERSHED



Population (U.S. Census 2010): 693

To request information from this document in an alternative format, call 651-366-4718 or 1-800-657-3774 (Greater Minnesota); 711 or 1-800-627-3529 (Minnesota Relay). You may also send an e-mail to ADArequest.dot@state.mn.us. (Please request at least one week in advance.)