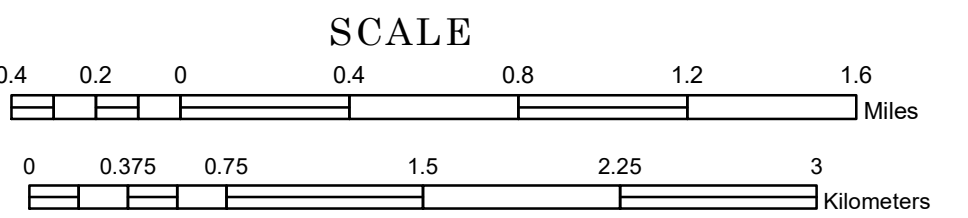


TOWNSHIP OF HOME


PREPARED BY THE
MINNESOTA DEPARTMENT OF TRANSPORTATION
OFFICE OF TRANSPORTATION SYSTEM MANAGEMENT

IN COOPERATION WITH
U.S. DEPARTMENT OF TRANSPORTATION
FEDERAL HIGHWAY ADMINISTRATION

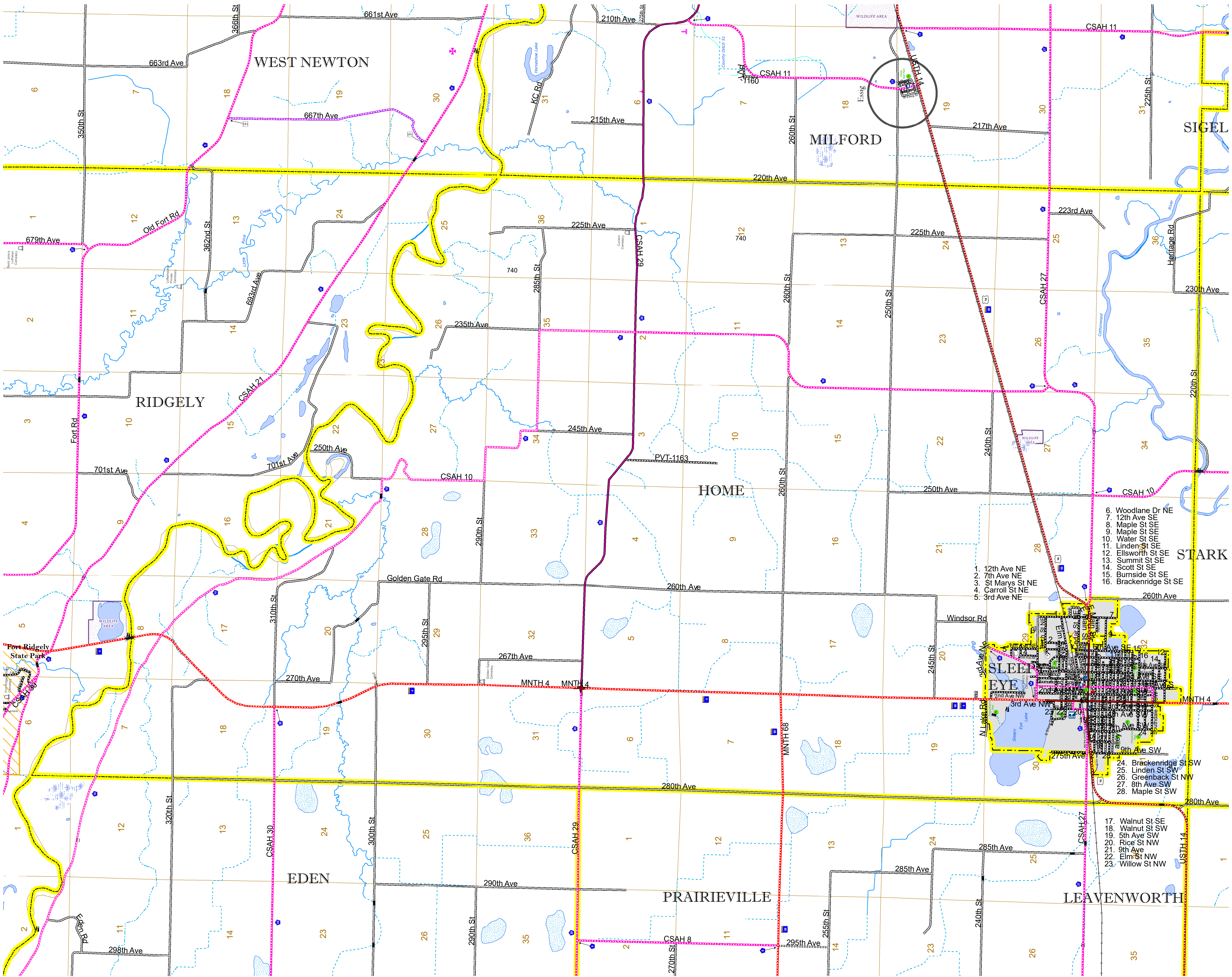


2023

Projection:
Transverse Mercator
NAD 1986
UTM Zone 15



North American Datum
of 1986



ROAD AND ROADWAY FEATURES	BOUNDARY FEATURES
INTERSTATE	CONCRETE
US HIGHWAY	BITUMINOUS
MN HIGHWAY	GRAVEL
COUNTY STATE AID HIGHWAY	DIRT/UNIMPROVED
COUNTY ROAD	OTHER
TOWNSHIP ROAD	UNKNOWN
UNORGANIZED TERRITORY ROAD	RAMP OR CONNECTOR
OTHER ROADS	INTERSTATE EXIT
Municipal	GREAT RIVER ROAD
Private	AVIATION FEATURES
National Monument	Commercial Airport
State Forest	General Airport
National Park	Airstrip
State Game	Seaplane
State Park	Airport Runway
Preserve	
RAILROAD AND RAILWAY FEATURES	CITY CENTERS
EMPIRE BUILDER STATION (AMTRAK)	STATE CAPITAL
NORTHSTAR STATION (COMMUTER)	COUNTY SEAT
SEAPLANE	CITY CENTER
AIRPORT RUNWAY	UNINCORPORATED COMMUNITY
INFRASTRUCTURE FEATURES	PUBLIC SERVICE FEATURES
LONG BRIDGE (200' OR GREATER SPAN)	MNDOT OFFICE
MAJOR BRIDGE (20' TO 200' SPAN)	MNDOT TRUCK STATION
MINOR BRIDGE (5' TO 20' SPAN)	HIGHWAY PATROL DISTRICT OFFICE
DAM	STATE TRAVEL INFORMATION CENTER
LOCK AND DAM	REST AREA (FULL SERVICE)
	REST AREA (VAULT TOILET)
	WAYSIDE (VAULT OR PIT TOILET)
	PARK AND RIDE LOT
	PORT OF ENTRY
	PUBLIC ACCESS POINT
	MN STATE COLLEGE AND UNIVERSITY SYSTEM (MNSCU)
	UNIVERSITY OF MN SYSTEM
	FAIRGROUNDS
	CULTURAL FEATURES
	STATE HISTORICAL MARKER
	HISTORIC DISTRICT
	HISTORIC SITE
	MONUMENT

- 6. Woodlane Dr NE
- 7. 12th Ave SE
- 8. Maple St SE
- 9. Maple St SE
- 10. Water St SE
- 11. Linden St SE
- 12. Ellsworth St SE
- 13. Summit St SE
- 14. Scott St SE
- 15. Burnside St SE
- 16. Brackenridge St SE

- 1. 12th Ave NE
- 2. 7th Ave NE
- 3. St Marys St NE
- 4. Carroll St NE
- 5. 3rd Ave NE

- 24. Brackenridge St SW
- 25. Linden St SW
- 26. Greenback St NW
- 27. 8th Ave SW
- 28. Maple St SW

- 17. Walnut St SE
- 18. Walnut St SW
- 19. 5th Ave SW
- 20. Rice St NW
- 21. 9th Ave
- 22. Elm St NW
- 23. Willow St NW



Population (U.S. Census 2010): 545

To request information from this document in an alternative format, call 651-366-4718 or 1-800-657-3774 (Greater Minnesota); 711 or 1-800-627-3529 (Minnesota Relay). You may also send an e-mail to ADArequest.dot@state.mn.us. (Please request at least one week in advance.)