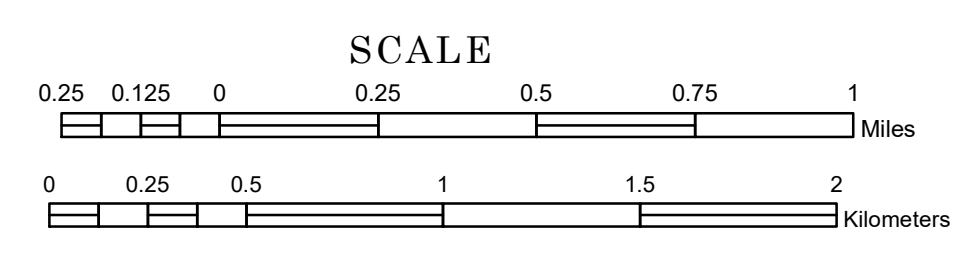


# TOWNSHIP OF BESEMAN


PREPARED BY THE  
MINNESOTA DEPARTMENT OF TRANSPORTATION  
OFFICE OF TRANSPORTATION SYSTEM MANAGEMENT

IN COOPERATION WITH  
U.S. DEPARTMENT OF TRANSPORTATION  
FEDERAL HIGHWAY ADMINISTRATION



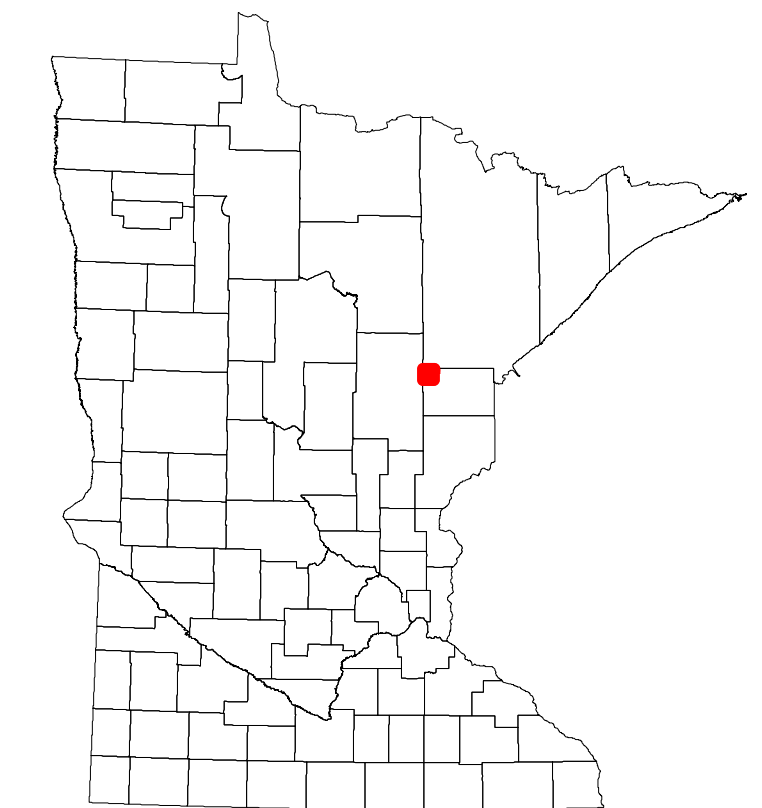
2022

Projection:  
Transverse Mercator  
NAD 1986  
UTM Zone 15



North American Datum  
of 1986

ROAD AND ROADWAY FEATURES		AVIATION FEATURES	
INTERSTATE	CONCRETE	COMMERCIAL AIRPORT	GENERAL AIRPORT
US HIGHWAY	BITUMINOUS	NORTHSTAR STATION (COMMUTER)	AIRSTRIP
MN HIGHWAY	GRAVEL	LIGHT RAIL	SEAPLANE
COUNTY STATE AID HIGHWAY	DIRT/UNIMPROVED	BLUE LINE	AIRPORT RUNWAY
COUNTY ROAD	OTHER	GREEN LINE	BOUNDARY FEATURES
TOWNSHIP ROAD	UNKNOWN	INFRASTRUCTURE FEATURES	TRIBAL LAND
UNORGANIZED TERRITORY ROAD		LONG BRIDGE (200' or Greater Span)	STATE OF MINNESOTA
OTHER ROADS		MAJOR BRIDGE (20' to 200' Span)	COUNTY
Municipal	RAMP OR CONNECTOR	MINOR BRIDGE (5' to 20' Span)	MUNICIPALITY
Private	INTERSTATE EXIT	DAM	UNORGANIZED TERRITORY
National Monument	AVIATION FEATURES	LOCK AND DAM	FEDERAL ADJUSTED URBAN AREA (2014)
National Wildlife Refuge	COMMERCIAL AIRPORT		CIVIL TOWNSHIP
State Park	GENERAL AIRPORT		CONGRESSIONAL TOWNSHIP
State Park Preserve	AIRSTRIP		SECTION
	SEAPLANE		MILITARY
	AIRPORT RUNWAY		VOYAGEURS NATIONAL PARK
	BOUNDARY FEATURES		BOUNDARY WATERS CANOE AREA WILDERNESS
	TRIBAL LAND		STATE PARK
	STATE OF MINNESOTA		REGIONAL PARK
	COUNTY		NATIONAL FOREST
	MUNICIPALITY		NATIONAL AND STATE FOREST
	UNORGANIZED TERRITORY		STATE FOREST
	FEDERAL ADJUSTED URBAN AREA (2014)		NATIONAL TRAIL
	CIVIL TOWNSHIP		WILDLIFE REFUGUE AREA
	CONGRESSIONAL TOWNSHIP		WILDLIFE MANAGEMENT AREA
	SECTION		HYDROLOGIC FEATURES
	MILITARY		RIVER OR STREAM (PERENNIAL)
	VOYAGEURS NATIONAL PARK		LAKE, POND OR RESERVOIR
	BOUNDARY WATERS CANOE AREA WILDERNESS		STREAM (INTERMITTENT)
	STATE PARK		DRAINAGE DITCH
	REGIONAL PARK		WETLAND
	NATIONAL FOREST		ISLAND OR LAND
	NATIONAL AND STATE FOREST		REGIONAL WATERSHED
	STATE FOREST		
	NATIONAL TRAIL		
	WILDLIFE REFUGUE AREA		
	WILDLIFE MANAGEMENT AREA		
	HYDROLOGIC FEATURES		
	RIVER OR STREAM (PERENNIAL)		
	LAKE, POND OR RESERVOIR		
	STREAM (INTERMITTENT)		
	DRAINAGE DITCH		
	WETLAND		
	ISLAND OR LAND		
	REGIONAL WATERSHED		



Population (U.S. Census 2010): 137

To request information from this document in an alternative format, call 651-366-4718 or 1-800-657-3774 (Greater Minnesota); 711 or 1-800-627-3529 (Minnesota Relay). You may also send an e-mail to [ADRequest.dot@state.mn.us](mailto:ADRequest.dot@state.mn.us). (Please request at least one week in advance.)