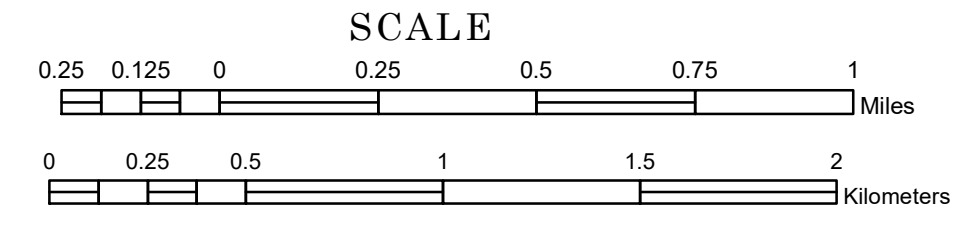


# TOWNSHIP OF CAMDEN


PREPARED BY THE  
MINNESOTA DEPARTMENT OF TRANSPORTATION  
OFFICE OF TRANSPORTATION SYSTEM MANAGEMENT

IN COOPERATION WITH  
U.S. DEPARTMENT OF TRANSPORTATION  
FEDERAL HIGHWAY ADMINISTRATION



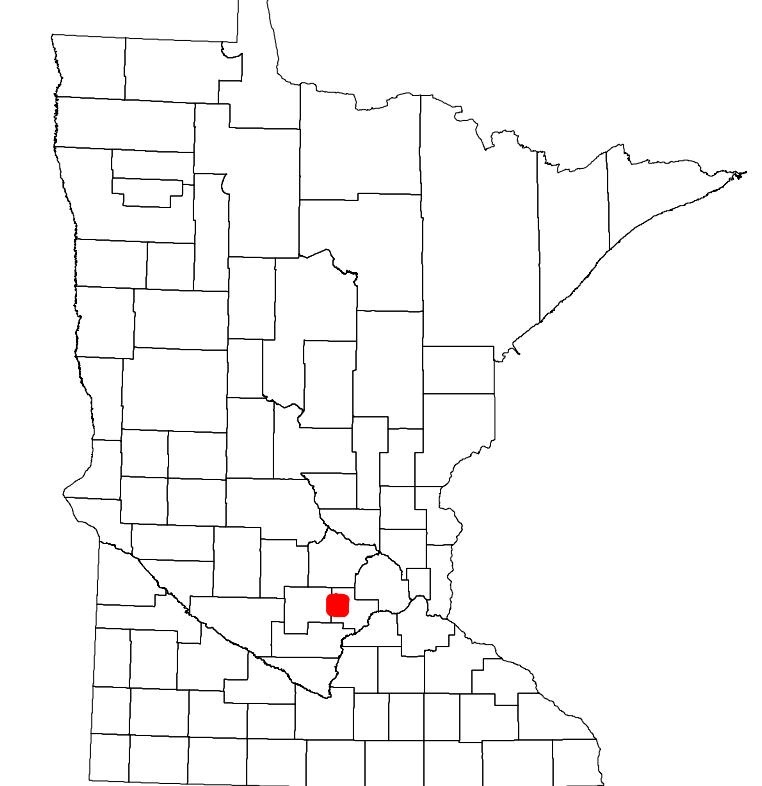
2022

Projection:  
Transverse Mercator  
NAD 1986  
UTM Zone 15



North American Datum  
of 1986

| ROAD AND ROADWAY FEATURES  |                                       |
|----------------------------|---------------------------------------|
| INTERSTATE                 | CONCRETE                              |
| US HIGHWAY                 | BITUMINOUS                            |
| MN HIGHWAY                 | GRAVEL                                |
| COUNTY STATE AID HIGHWAY   | DIRT/UNIMPROVED                       |
| COUNTY ROAD                | OTHER                                 |
| TOWNSHIP ROAD              | UNKNOWN                               |
| UNORGANIZED TERRITORY ROAD |                                       |
| OTHER ROADS                | RAMP OR CONNECTOR                     |
| Municipal                  | INTERSTATE EXIT                       |
| Private                    | GREAT RIVER ROAD                      |
| National Monument          | AVIATION FEATURES                     |
| National Wildlife          | Commercial Airport                    |
| State Park                 | General Airport                       |
| Preserve                   | Airstrip                              |
|                            | Seaplane                              |
|                            | Airport Runway                        |
|                            | Airport Taxiway                       |
|                            | Boundary Features                     |
|                            | Tribal Land                           |
|                            | State of Minnesota                    |
|                            | County                                |
|                            | Municipality                          |
|                            | Unorganized Territory                 |
|                            | Federal Adjusted Urban Area (2014)    |
|                            | Civil Township                        |
|                            | Congressional Township                |
|                            | Section                               |
|                            | Military                              |
|                            | Voyageurs National Park               |
|                            | Boundary Waters Canoe Area Wilderness |
|                            | State Park                            |
|                            | Regional Park                         |
|                            | National Forest                       |
|                            | National and State Forest             |
|                            | State Forest                          |
|                            | Wildlife Refuge Area                  |
|                            | Wildlife Management Area              |
|                            | Hydrologic Features                   |
|                            | River or Stream (Perennial)           |
|                            | Lake, Pond or Reservoir               |
|                            | Stream (Intermittent)                 |
|                            | Drainage Ditch                        |
|                            | Wetland                               |
|                            | Island or Land                        |
|                            | Regional Watershed                    |



Population (U.S. Census 2010): 922

To request information from this document in an alternative format, call 651-366-4718 or 1-800-657-3774 (Greater Minnesota); 711 or 1-800-627-3529 (Minnesota Relay). You may also send an e-mail to ADRequest.dot@state.mn.us. (Please request at least one week in advance.)