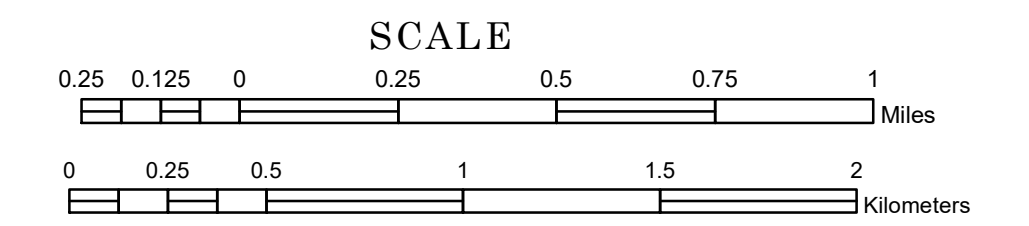


TOWNSHIP OF WACONIA

PREPARED BY THE
MINNESOTA DEPARTMENT OF TRANSPORTATION
OFFICE OF TRANSPORTATION SYSTEM MANAGEMENT

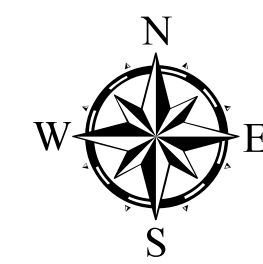
IN COOPERATION WITH
U.S. DEPARTMENT OF TRANSPORTATION
FEDERAL HIGHWAY ADMINISTRATION



1 in = 1,600 ft

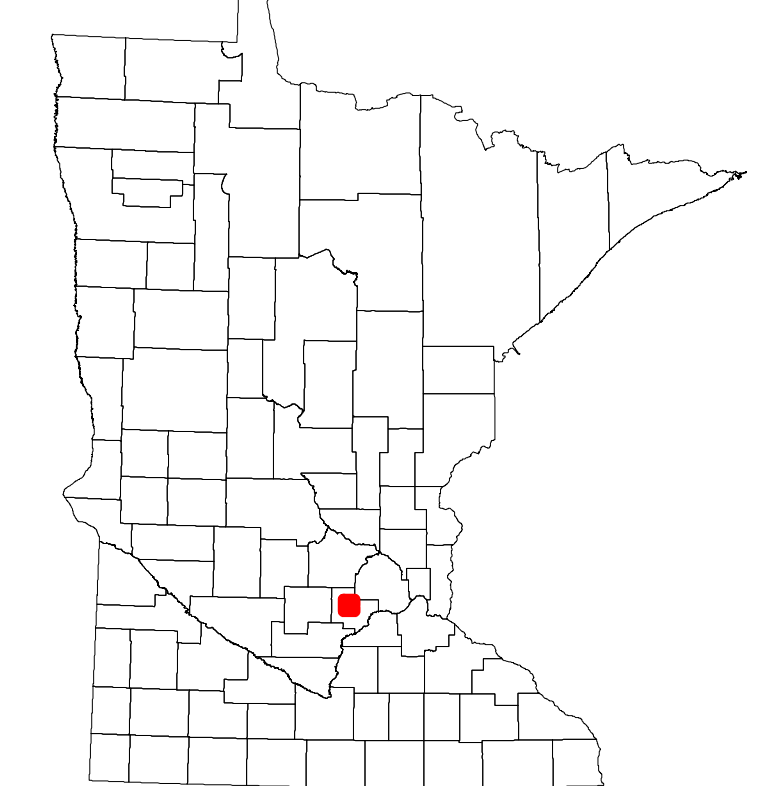
2022

Projection:
Transverse Mercator
NAD 1986
UTM Zone 15

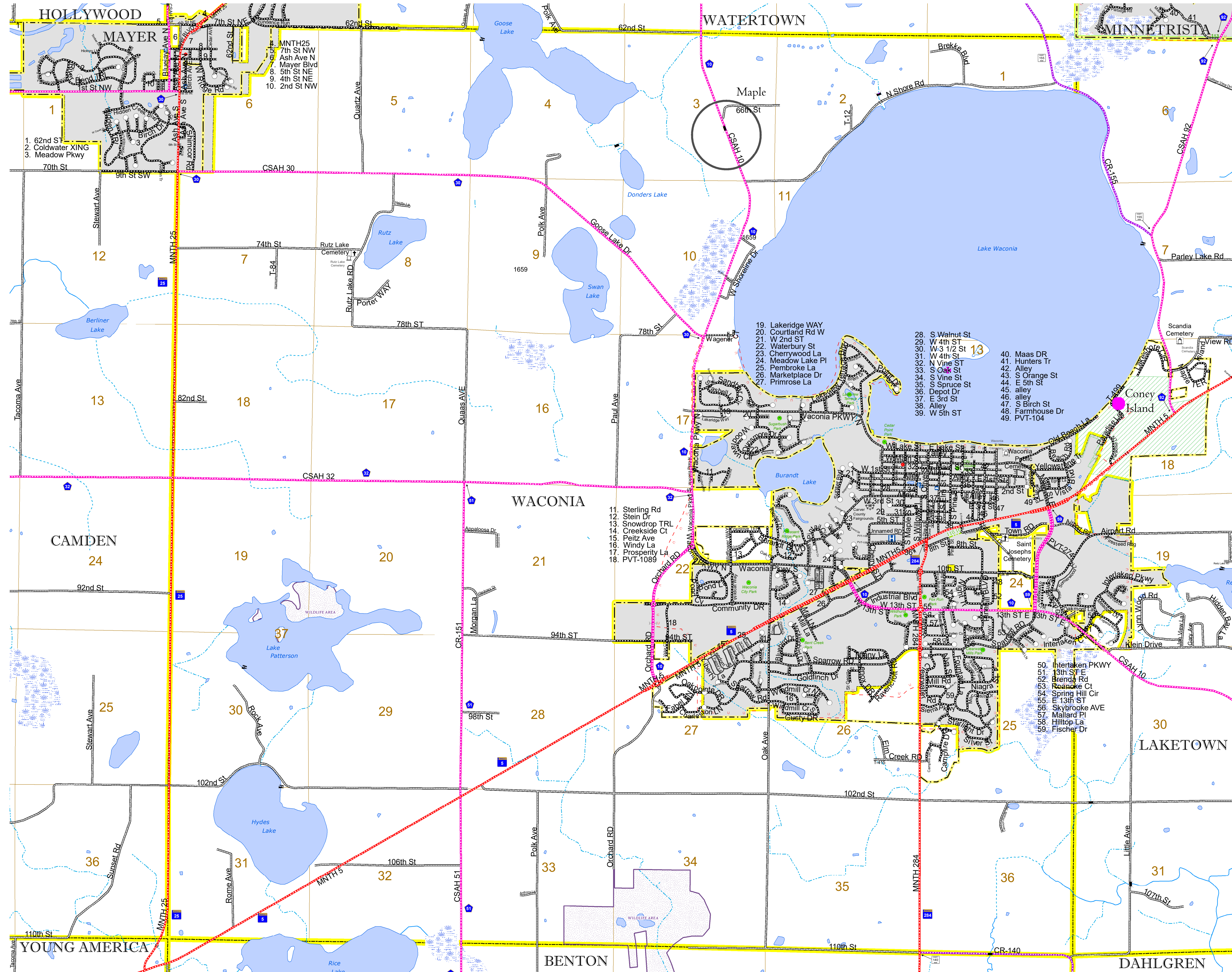


North American Datum
of 1986

| ROAD AND ROADWAY FEATURES | | BOUNDARY FEATURES | |
|------------------------------------------------|--|---------------------------------------|--|
| INTERSTATE | | TRIAL LAND | |
| US HIGHWAY | | STATE OF MINNESOTA | |
| MN HIGHWAY | | COUNTY | |
| COUNTY STATE AID HIGHWAY | | MUNICIPALITY | |
| COUNTY ROAD | | UNORGANIZED TERRITORY | |
| TOWNSHIP ROAD | | FEDERAL ADJUSTED URBAN AREA (2014) | |
| UNORGANIZED TERRITORY ROAD | | CIVIL TOWNSHIP | |
| OTHER ROADS | | CONGRESSIONAL TOWNSHIP | |
| MUNICIPAL | | SECTION | |
| PRIVATE | | MILITARY | |
| NATIONAL MONUMENT | | VOYAGEURS NATIONAL PARK | |
| STATE FOREST | | BOUNDARY WATERS CANOE AREA WILDERNESS | |
| NATIONAL SERVICE | | STATE PARK | |
| NATIONAL WILDLIFE | | REGIONAL PARK | |
| STATE PARK | | NATIONAL FOREST | |
| PRESERVE | | NATIONAL AND STATE FOREST | |
| RAILROAD AND RAILWAY FEATURES | | AVIATION FEATURES | |
| EMPIRE BUILDER STATION (AMTRAK) | | GENERAL AIRPORT | |
| NORTHSTAR STATION (COMPUTER) | | AIRSTRIP | |
| LIGHT RAIL | | SEAPLANE | |
| BLUE LINE | | AIRPORT RUNWAY | |
| GREEN LINE | | INFRASTRUCTURE FEATURES | |
| LONG BRIDGE (200' OR GREATER SPAN) | | MAJOR BRIDGE (20' TO 200' SPAN) | |
| MINOR BRIDGE (5' TO 20' SPAN) | | DAM | |
| LOCK AND DAM | | CITY CENTERS | |
| STATE CAPITAL | | COUNTY SEAT | |
| CITY CENTER | | UNINCORPORATED COMMUNITY | |
| PUBLIC SERVICE FEATURES | | CULTURAL FEATURES | |
| MNDOT OFFICE | | STATE HISTORICAL MARKER | |
| MNDOT TRUCK STATION | | HISTORIC DISTRICT | |
| HIGHWAY PATROL DISTRICT OFFICE | | HISTORIC SITE | |
| STATE TRAVEL INFORMATION CENTER | | MONUMENT | |
| REST AREA (FULL SERVICE) | | HYDROLOGIC FEATURES | |
| REST AREA (VAULT TOILET) | | RIVER OR STREAM (PERMANENT) | |
| WAYSIDE (VAULT OR PITY TOILET) | | LAKE, POND OR RESERVOIR | |
| PARK AND RIDE LOT | | STREAM (INTERMITTENT) | |
| PORT OF ENTRY | | DRAINAGE DITCH | |
| PUBLIC ACCESS POINT | | WETLAND | |
| MN STATE COLLEGE AND UNIVERSITY SYSTEM (MNSCU) | | ISLAND OR LAND | |
| UNIVERSITY OF MN SYSTEM | | REGIONAL WATERSHED | |
| FAIRGROUNDS | | | |



Population (U.S. Census 2010): 1228



To request information from this document in an alternative format, call 651-366-4718 or 1-800-657-3774 (Greater Minnesota); 711 or 1-800-627-3529 (Minnesota Relay). You may also send an e-mail to ADRequest.dot@state.mn.us. (Please request at least one week in advance.)