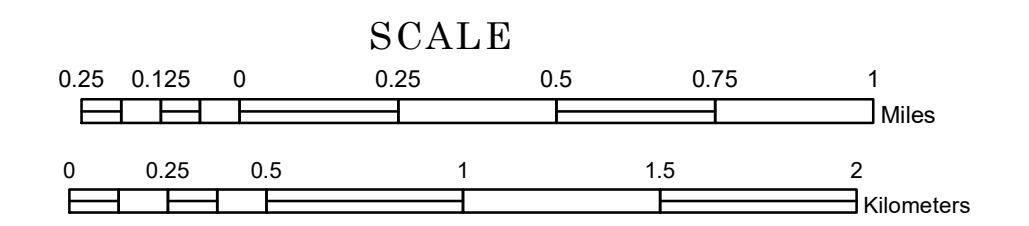


TOWNSHIP OF GOULD


PREPARED BY THE
MINNESOTA DEPARTMENT OF TRANSPORTATION
OFFICE OF TRANSPORTATION SYSTEM MANAGEMENT

IN COOPERATION WITH
U.S. DEPARTMENT OF TRANSPORTATION
FEDERAL HIGHWAY ADMINISTRATION



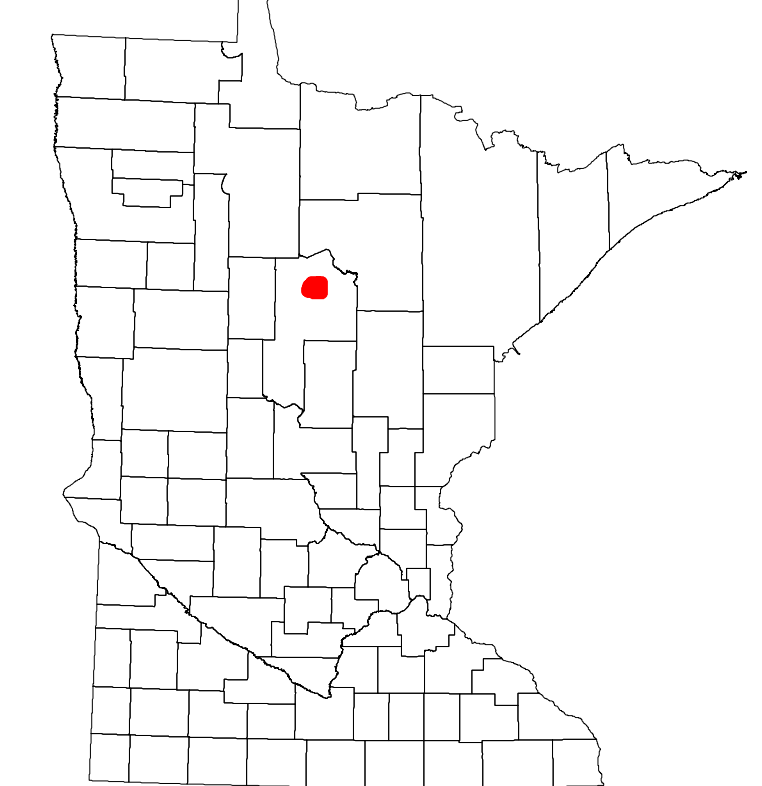
2022

Projection:
Transverse Mercator
NAD 1986
UTM Zone 15

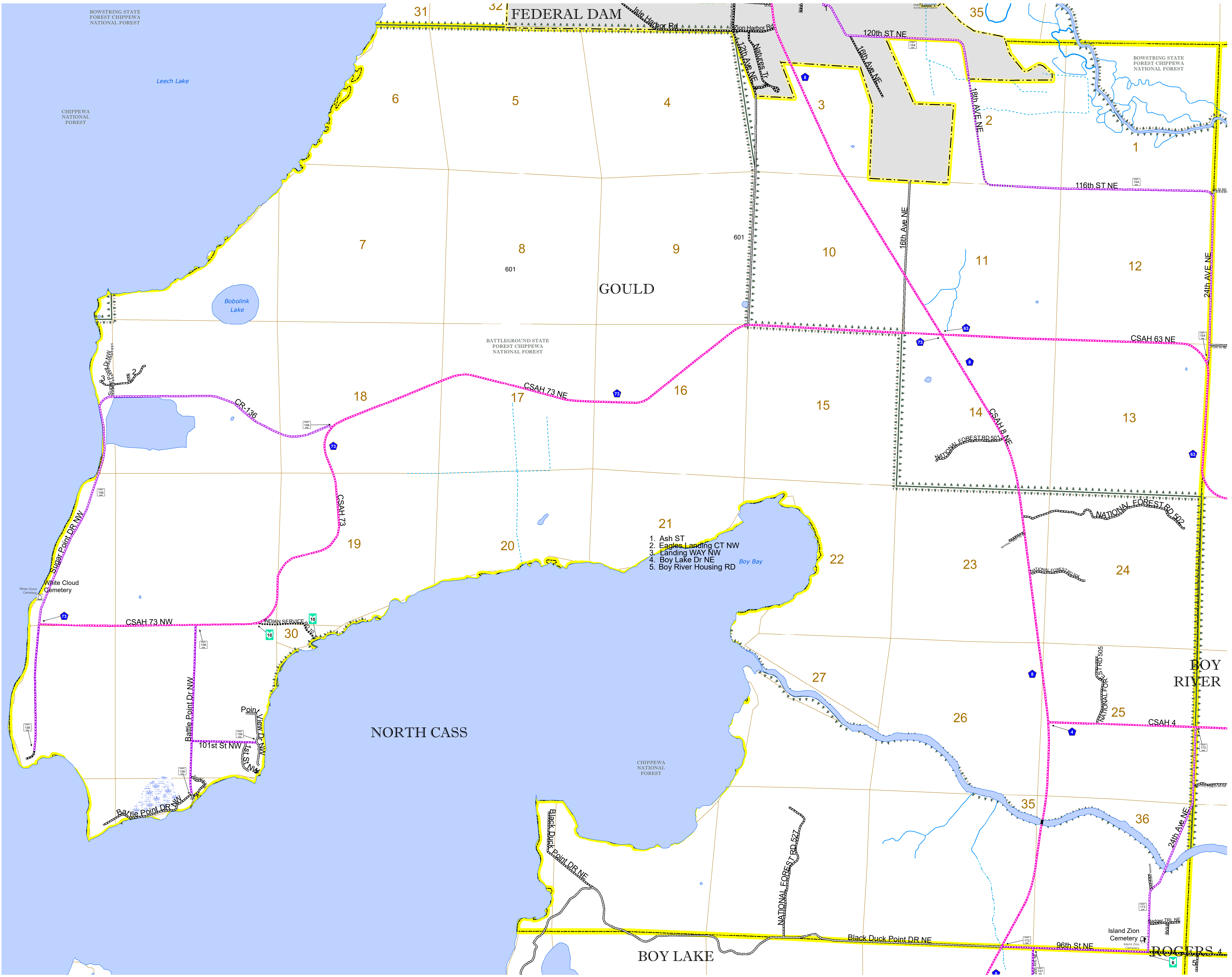


North American Datum
of 1986

ROAD AND ROADWAY FEATURES		AVIATION FEATURES	
INTERSTATE	CONCRETE	COMMERCIAL AIRPORT	GENERAL AIRPORT
US HIGHWAY	BITUMINOUS	NORTHSTAR AIRPORT	AIRSTRIP
MN HIGHWAY	GRAVEL	SEAPLANE	AIRPORT RUNWAY
COUNTY STATE AID HIGHWAY	DIRT/UNIMPROVED	OTHER	UNKNOWN
COUNTY ROAD	OTHER	UNKNOWN	UNKNOWN
TOWNSHIP ROAD	UNKNOWN	UNKNOWN	UNKNOWN
UNORGANIZED TERRITORY ROAD	UNKNOWN	UNKNOWN	UNKNOWN
OTHER ROADS	RAMP OR CONNECTOR	UNKNOWN	UNKNOWN
Municipal	INTERSTATE EXIT	UNKNOWN	UNKNOWN
Private	GREAT RIVER ROAD	UNKNOWN	UNKNOWN
National Monument	UNKNOWN	UNKNOWN	UNKNOWN
State Forest	UNKNOWN	UNKNOWN	UNKNOWN
National Wildlife Refuge	UNKNOWN	UNKNOWN	UNKNOWN
State Park	UNKNOWN	UNKNOWN	UNKNOWN
Preserve	UNKNOWN	UNKNOWN	UNKNOWN
RAILROAD AND RAILWAY FEATURES		BOUNDARY FEATURES	
EMPIRE BUILDER STATION (AMTRAK)	TRIBAL LAND	STATE OF MINNESOTA	COUNTY
NORTHSTAR STATION (COMPUTER)	STATE OF MINNESOTA	COUNTY	MUNICIPALITY
LIGHT RAIL	UNINCORPORATED TERRITORY	UNINCORPORATED TOWNSHIP	CIVIL TOWNSHIP
BLUE LINE	FEDERAL ADJUSTED URBAN AREA (2014)	CONGRESSIONAL TOWNSHIP	SECTION
GREEN LINE	CIVIL TOWNSHIP	SECTION	MILITARY
INFRASTRUCTURE FEATURES		PUBLIC SERVICE FEATURES	
LONG BRIDGE (200' OR GREATER SPAN)	MNDOT OFFICE	MNDOT TRUCK STATION	HIGHWAY PATROL DISTRICT OFFICE
MAJOR BRIDGE (20' TO 200' SPAN)	STATE TRAVEL INFORMATION CENTER	REST AREA (Full Service)	REST AREA (Vault Toilet)
MINOR BRIDGE (5' TO 20' SPAN)	WAYSIDE (Vault or Pit Toilet)	PARK AND RIDE LOT	PORT OF ENTRY
LOCK-AND-DAM	PUBLIC ACCESS POINT	MN STATE COLLEGE AND UNIVERSITY SYSTEM (MNSCU)	UNIVERSITY OF MN SYSTEM
CITY CENTERS	FAIRGROUNDS	CULTURAL FEATURES	
STATE CAPITAL	CITY CENTER	STATE HISTORICAL MARKER	HISTORIC DISTRICT
COUNTY SEAT	CITY CENTER	HISTORIC SITE	MONUMENT
CITY CENTER	COMMUNITY	HYDROLOGIC FEATURES	
UNINCORPORATED COMMUNITY	SECTION	STATE HISTORICAL MARKER	HISTORIC DISTRICT
MILITARY	VOYAGEURS NATIONAL PARK	BOUNDARY WATERS NATIONAL PARK	STATE PARK
VOYAGEURS NATIONAL PARK	BOUNDARY WATERS NATIONAL PARK	STATE PARK	REGIONAL PARK
STATE PARK	REGIONAL PARK	NATIONAL FOREST	NATIONAL AND STATE FOREST
NATIONAL FOREST	NATIONAL AND STATE FOREST	STATE FOREST	NATIONAL TRAIL
STATE FOREST	NATIONAL TRAIL	WILDLIFE REFUGUE AREA	WILDLIFE MANAGEMENT AREA
NATIONAL TRAIL	WILDLIFE REFUGUE AREA	WILDLIFE MANAGEMENT AREA	HYDROLOGIC FEATURES
WILDLIFE REFUGUE AREA	WILDLIFE MANAGEMENT AREA	RIVER OR STREAM (PERENNIAL)	LAKE, POND OR RESERVOIR
WILDLIFE MANAGEMENT AREA	HYDROLOGIC FEATURES	RIVER OR STREAM (PERENNIAL)	LAKE, POND OR RESERVOIR
RIVER OR STREAM (PERENNIAL)	LAKE, POND OR RESERVOIR	STREAM (INTERMITTENT)	DRAINAGE DITCH
LAKE, POND OR RESERVOIR	STREAM (INTERMITTENT)	DRAINAGE DITCH	WETLAND
STREAM (INTERMITTENT)	DRAINAGE DITCH	WETLAND	ISLAND OR LAND
DRAINAGE DITCH	WETLAND	ISLAND OR LAND	REGIONAL WATERSHED
WETLAND	ISLAND OR LAND	REGIONAL WATERSHED	



Population (U.S. Census 2010): 224



1. Ash ST
2. Eagles Landing CT NW
3. Landing WAY NW
4. Boy Lake Dr NE
5. Boy River Housing RD

To request information from this document in an alternative format, call 651-366-4718 or 1-800-657-3774 (Greater Minnesota); 711 or 1-800-627-3529 (Minnesota Relay). You may also send an e-mail to ADRequest.dot@state.mn.us. (Please request at least one week in advance.)