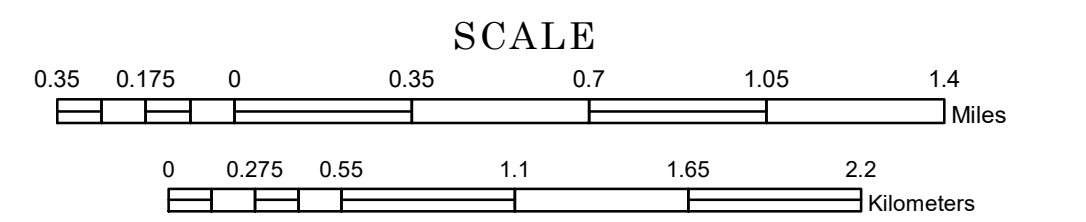


TOWNSHIP OF AMADOR


PREPARED BY THE
MINNESOTA DEPARTMENT OF TRANSPORTATION
OFFICE OF TRANSPORTATION SYSTEM MANAGEMENT

IN COOPERATION WITH
U.S. DEPARTMENT OF TRANSPORTATION
FEDERAL HIGHWAY ADMINISTRATION



1 in = 2,000 ft

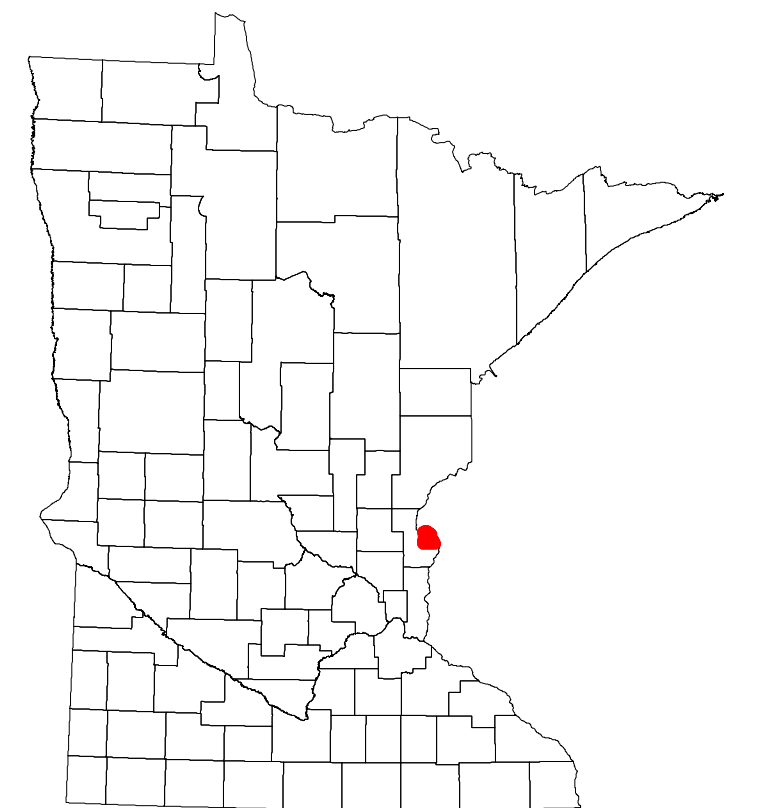
2023



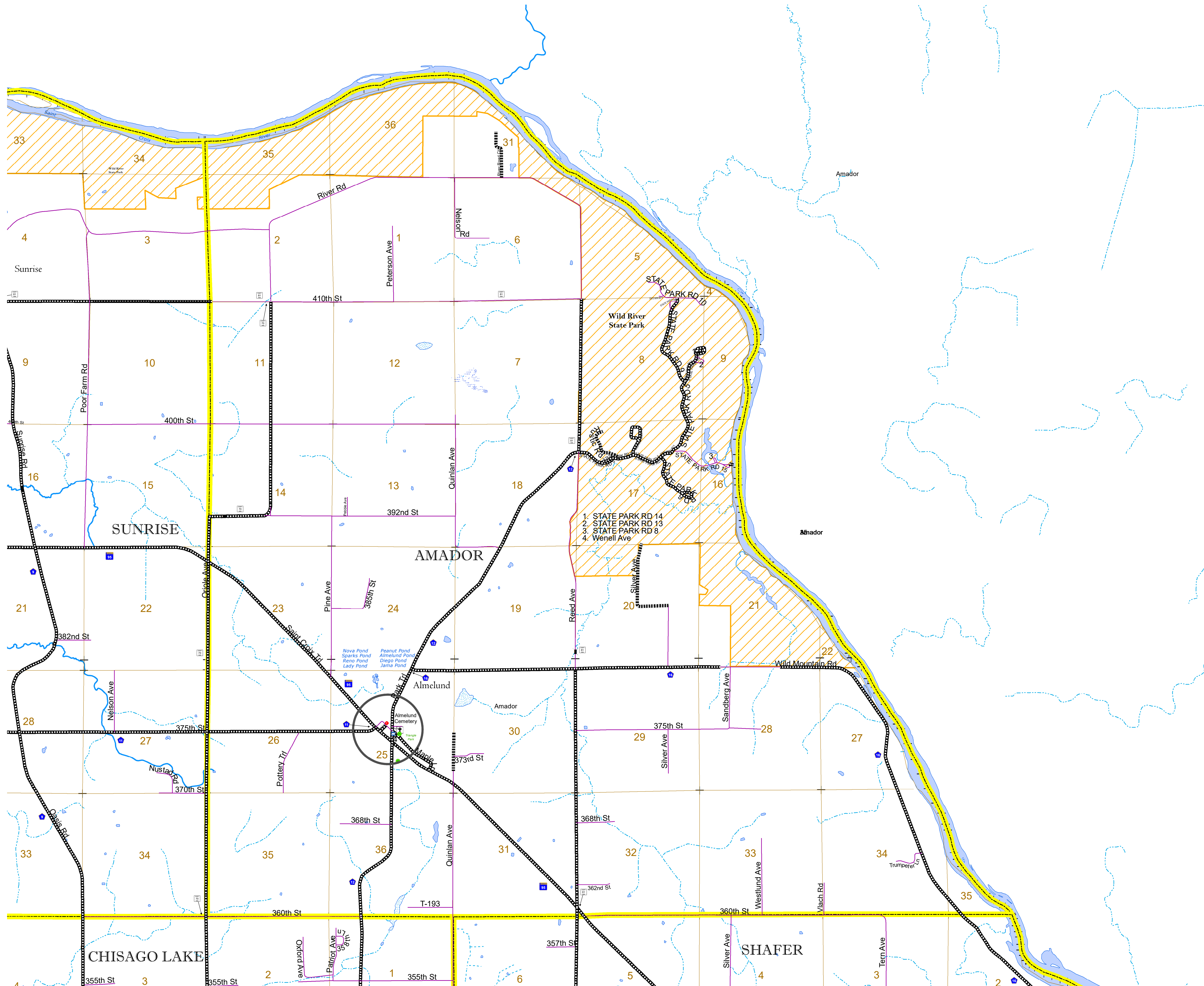
Projection:
Transverse Mercator
NAD 1986
UTM Zone 15

North American Datum
of 1986

ROAD AND ROADWAY FEATURES		AVIATION FEATURES	
INTERSTATE	CONCRETE	COMMERCIAL AIRPORT	GENERAL AIRPORT
US HIGHWAY	BITUMINOUS	AIRSTRIP	SEAPLANE
MN HIGHWAY	GRAVEL	AIRPORT RUNWAY	TRIAL LAND
COUNTY STATE AID HIGHWAY	DIRT/UNIMPROVED	INFRASTRUCTURE FEATURES	STATE OF MINNESOTA
COUNTY ROAD	OTHER	LONG BRIDGE (200' OR GREATER SPAN)	COUNTY
TOWNSHIP ROAD	UNKNOWN	MAJOR BRIDGE (20' TO 200' SPAN)	MUNICIPALITY
UNORGANIZED TERRITORY ROAD		MINOR BRIDGE (5' TO 20' SPAN)	UNORGANIZED TERRITORY
OTHER ROADS		DAM	FEDERAL ADJUSTED URBAN AREA (2014)
Municipal		LOCK AND DAM	CIVIL TOWNSHIP
Private			CONGRESSIONAL TOWNSHIP
National Monument			SECTION
State Forest			MILITARY
National Wildlife Refuge			VOYAGEURS NATIONAL PARK
State Park			BOUNDARY WATERS CANOE AREA WILDERNESS
Present			STATE PARK
			REGIONAL PARK
			NATIONAL FOREST
			NATIONAL AND STATE FOREST
			STATE FOREST
			NATIONAL TRAIL
			WILDLIFE REFUGE AREA
			WILDLIFE MANAGEMENT AREA
			HYDROLOGIC FEATURES
			RIVER OR STREAM (PERENNIAL)
			LAKE, POND OR RESERVOIR
			STREAM (INTERMITTENT)
			DRAINAGE DITCH
			WETLAND
			ISLAND OR LAND
			REGIONAL WATERSHED



Population (U.S. Census 2010): 885



To request information from this document in an alternative format, call 651-366-4718 or 1-800-657-3774 (Greater Minnesota); 711 or 1-800-627-3529 (Minnesota Relay). You may also send an e-mail to ADArequest.dot@state.mn.us. (Please request at least one week in advance.)