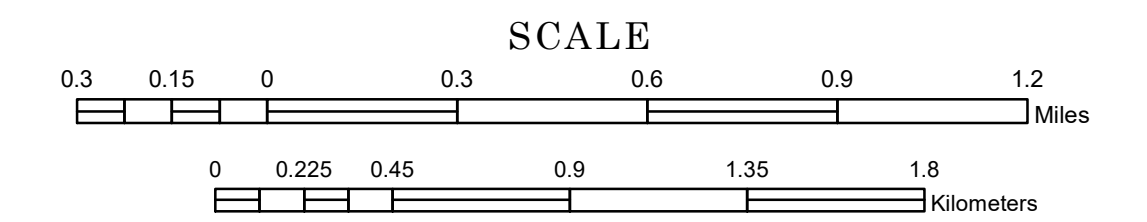


TOWNSHIP OF FISH LAKE


PREPARED BY THE
MINNESOTA DEPARTMENT OF TRANSPORTATION
OFFICE OF TRANSPORTATION SYSTEM MANAGEMENT

IN COOPERATION WITH
U.S. DEPARTMENT OF TRANSPORTATION
FEDERAL HIGHWAY ADMINISTRATION



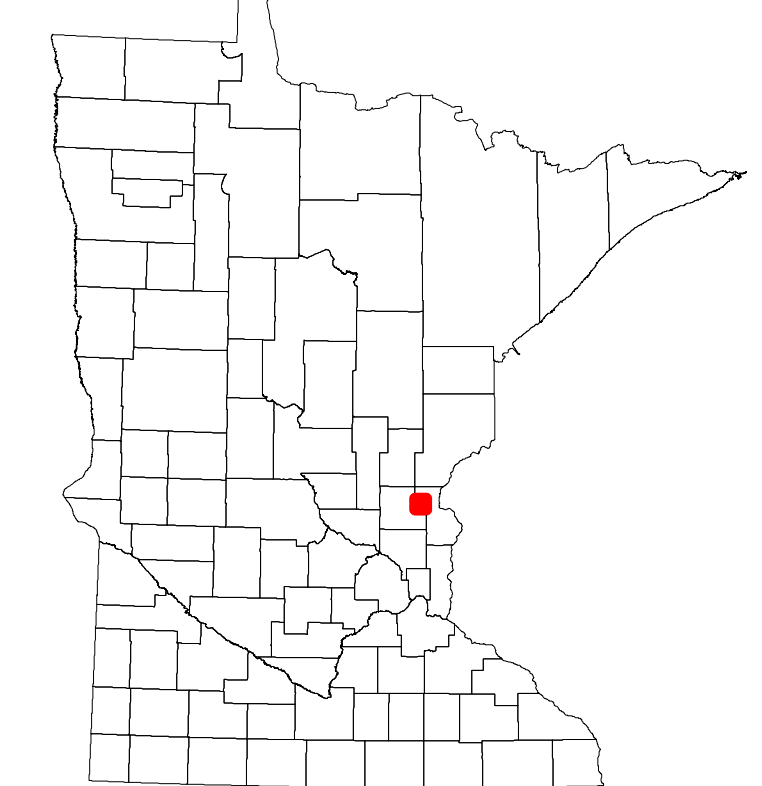
2023

Projection:
Transverse Mercator
NAD 1986
UTM Zone 15



North American Datum
of 1986

ROAD AND ROADWAY FEATURES		BOUNDARY FEATURES	
INTERSTATE	[Symbol]	CONCRETE	[Symbol]
US HIGHWAY	[Symbol]	BITUMINOUS	[Symbol]
MN HIGHWAY	[Symbol]	GRAVEL	[Symbol]
COUNTY STATE AID HIGHWAY	[Symbol]	DIRT/UNIMPROVED	[Symbol]
COUNTY ROAD	[Symbol]	OTHER	[Symbol]
TOWNSHIP ROAD	[Symbol]	UNKNOWN	[Symbol]
UNORGANIZED TERRITORY ROAD	[Symbol]	RAMP OR CONNECTOR	[Symbol]
OTHER ROADS	[Symbol]	INTERSTATE EXIT	[Symbol]
Municipal	[Symbol]	GREAT RIVER ROAD	[Symbol]
Private	[Symbol]	RAILROAD AND RAILWAY FEATURES	[Symbol]
National Monument	[Symbol]	COMMERCIAL AIRPORT	[Symbol]
State Forest	[Symbol]	GENERAL AIRPORT	[Symbol]
Nature Service	[Symbol]	AIRSTRIP	[Symbol]
National Wildlife	[Symbol]	SEAPLANE	[Symbol]
State Game	[Symbol]	AIRPORT RUNWAY	[Symbol]
Museum	[Symbol]	Present	[Symbol]
Preserve	[Symbol]	AVIATION FEATURES	[Symbol]
TRIAL LAND	[Symbol]	STATE OF MINNESOTA	[Symbol]
COUNTY	[Symbol]	MUNICIPALITY	[Symbol]
UNORGANIZED TERRITORY	[Symbol]	FEDERAL ADJUSTED URBAN AREA (2014)	[Symbol]
CIVIL TOWNSHIP	[Symbol]	CONGRESSIONAL TOWNSHIP	[Symbol]
CITY CENTER	[Symbol]	SECTION	[Symbol]
STATE CAPITAL	[Symbol]	MILITARY	[Symbol]
COUNTY SEAT	[Symbol]	VOYAGEURS NATIONAL PARK	[Symbol]
UNINCORPORATED COMMUNITY	[Symbol]	BOUNDARY WATERS CANOE AREA WILDERNESS	[Symbol]
PUBLIC SERVICE FEATURES	[Symbol]	STATE PARK	[Symbol]
MNDOT OFFICE	[Symbol]	REGIONAL PARK	[Symbol]
MNDOT TRUCK STATION	[Symbol]	NATIONAL FOREST	[Symbol]
HIGHWAY PATROL DISTRICT OFFICE	[Symbol]	NATIONAL AND STATE FOREST	[Symbol]
STATE TRAVEL INFORMATION CENTER	[Symbol]	STATE FOREST	[Symbol]
REST AREA (Full Service)	[Symbol]	NATIONAL TRAIL	[Symbol]
REST AREA (Vault Toilet)	[Symbol]	WILDLIFE REFUGUE AREA	[Symbol]
WAYSIDE (Vault or Pit Toilet)	[Symbol]	WILDLIFE MANAGEMENT AREA	[Symbol]
PARK AND RIDE LOT	[Symbol]	HYDROLOGIC FEATURES	[Symbol]
PORT OF ENTRY	[Symbol]	RIVER OR STREAM (Perennial)	[Symbol]
PUBLIC ACCESS POINT	[Symbol]	LAKE, POND OR RESERVOIR	[Symbol]
MN STATE COLLEGE AND UNIVERSITY SYSTEM (MNSCU)	[Symbol]	STREAM (Intermittent)	[Symbol]
UNIVERSITY OF MN SYSTEM	[Symbol]	DRAINAGE DITCH	[Symbol]
FAIRGROUNDS	[Symbol]	WETLAND	[Symbol]
CULTURAL FEATURES	[Symbol]	ISLAND OR LAND	[Symbol]
STATE HISTORICAL MARKER	[Symbol]	REGIONAL WATERSHED	[Symbol]
HISTORIC DISTRICT	[Symbol]		
HISTORIC SITE	[Symbol]		
MONUMENT	[Symbol]		



Population (U.S. Census 2010): 2012

To request information from this document in an alternative format, call 651-366-4718 or 1-800-657-3774 (Greater Minnesota); 711 or 1-800-627-3529 (Minnesota Relay). You may also send an e-mail to ADRequest.dot@state.mn.us. (Please request at least one week in advance.)