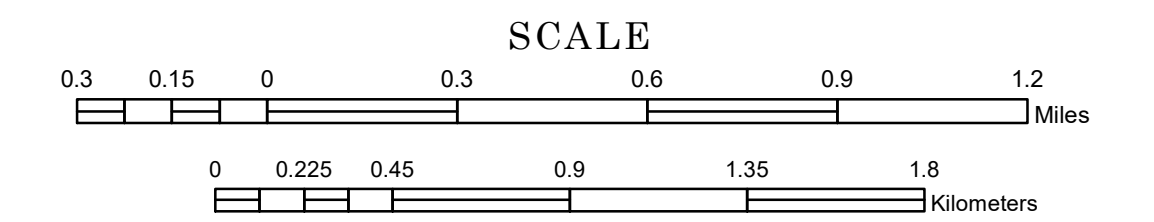


TOWNSHIP OF GOOSE PRAIRIE

PREPARED BY THE
MINNESOTA DEPARTMENT OF TRANSPORTATION
OFFICE OF TRANSPORTATION SYSTEM MANAGEMENT


IN COOPERATION WITH
U.S. DEPARTMENT OF TRANSPORTATION
FEDERAL HIGHWAY ADMINISTRATION



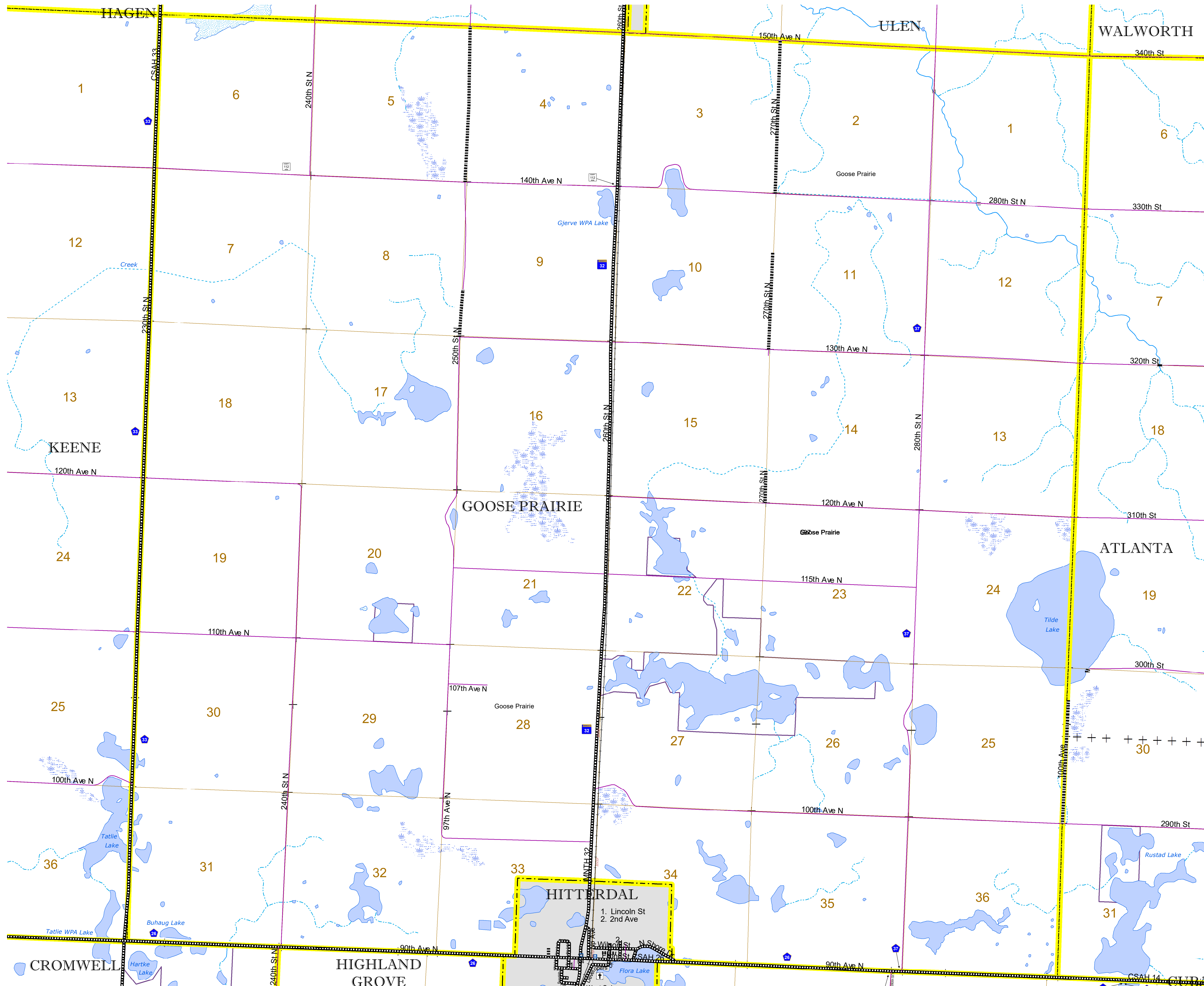
1 in = 1,600 ft

2023

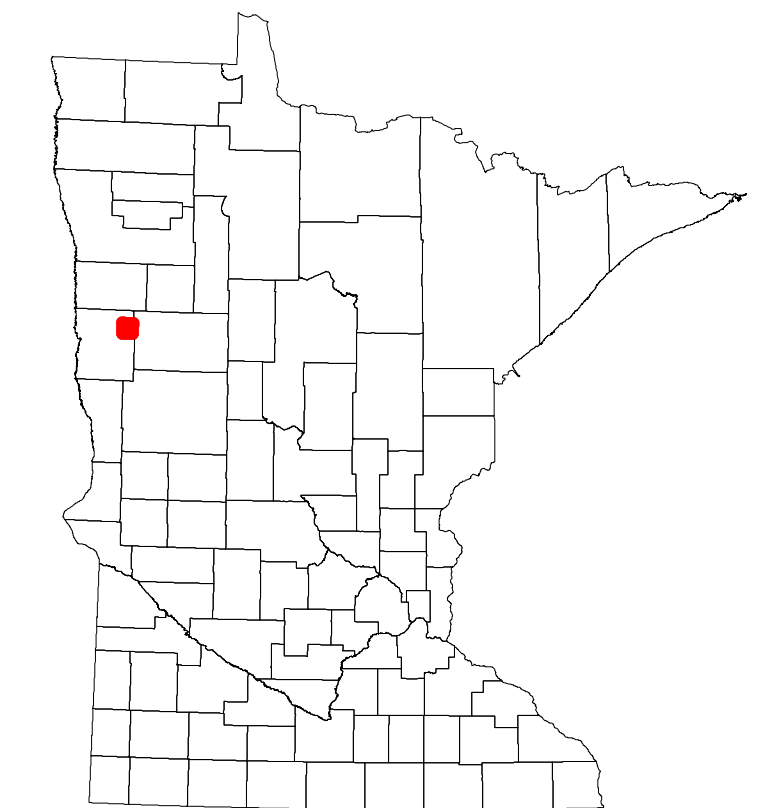
Projection:
Transverse Mercator
NAD 1986
UTM Zone 15



North American Datum
of 1986



ROAD AND ROADWAY FEATURES		BOUNDARY FEATURES	
INTERSTATE	CONCRETE	TRIBAL LAND	STATE OF MINNESOTA
US HIGHWAY	BITUMINOUS	COUNTY	MUNICIPALITY
MN HIGHWAY	GRAVEL	UNINCORPORATED COMMUNITY	SECTION
COUNTY STATE AID HIGHWAY	DIRT/UNIMPROVED	MILITARY	VOYAGEURS NATIONAL PARK
COUNTY ROAD	OTHER	UNINCORPORATED COMMUNITY	BOUNDARY WATERS CANOE AREA WILDERNESS
TOWNSHIP ROAD	UNKNOWN	MILITARY	STATE PARK
UNORGANIZED TERRITORY ROAD	RAMP OR CONNECTOR	MILITARY	REGIONAL PARK
OTHER ROADS	INTERSTATE EXIT	MILITARY	NATIONAL FOREST
Municipal	GREAT RIVER ROAD	MILITARY	NATIONAL AND STATE FOREST
Private	AVIATION FEATURES	MILITARY	STATE FOREST
National Monument	COMMERCIAL AIRPORT	MILITARY	NATIONAL TRAIL
National Wildlife Refuge	GENERAL AIRPORT	MILITARY	WILDLIFE REFUGUE AREA
State Game Preserve	AIRSTRIP	MILITARY	WILDLIFE MANAGEMENT AREA
State Park	SEAPLANE	MILITARY	HYDROLOGIC FEATURES
	AIRPORT RUNWAY	MILITARY	RIVER OR STREAM (PERMANENT)
		MILITARY	LAKE, POND OR RESERVOIR
		MILITARY	STREAM (INTERMITTENT)
		MILITARY	DRAINAGE DITCH
		MILITARY	WETLAND
		MILITARY	ISLAND OR LAND
		MILITARY	REGIONAL WATERSHED



Population (U.S. Census 2010): 175

To request information from this document in an alternative format, call 651-366-4718 or 1-800-657-3774 (Greater Minnesota); 711 or 1-800-627-3529 (Minnesota Relay). You may also send an e-mail to ADARrequest.dot@state.mn.us. (Please request at least one week in advance.)