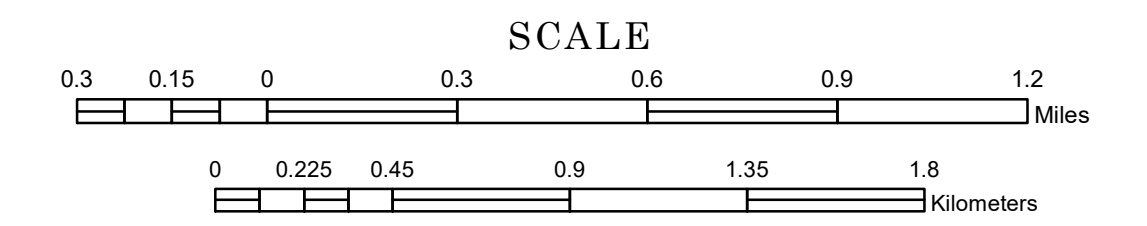


TOWNSHIP OF OAKPORT

PREPARED BY THE
MINNESOTA DEPARTMENT OF TRANSPORTATION
OFFICE OF TRANSPORTATION SYSTEM MANAGEMENT


IN COOPERATION WITH
U.S. DEPARTMENT OF TRANSPORTATION
FEDERAL HIGHWAY ADMINISTRATION



1 in = 1,600 ft

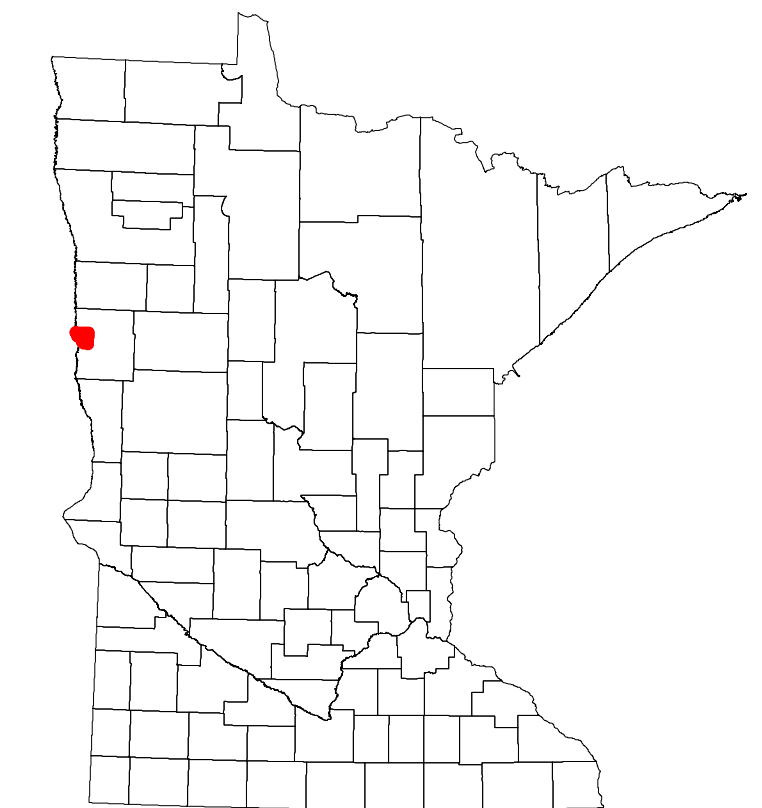
2023

Projection:
Transverse Mercator
NAD 1986
UTM Zone 15

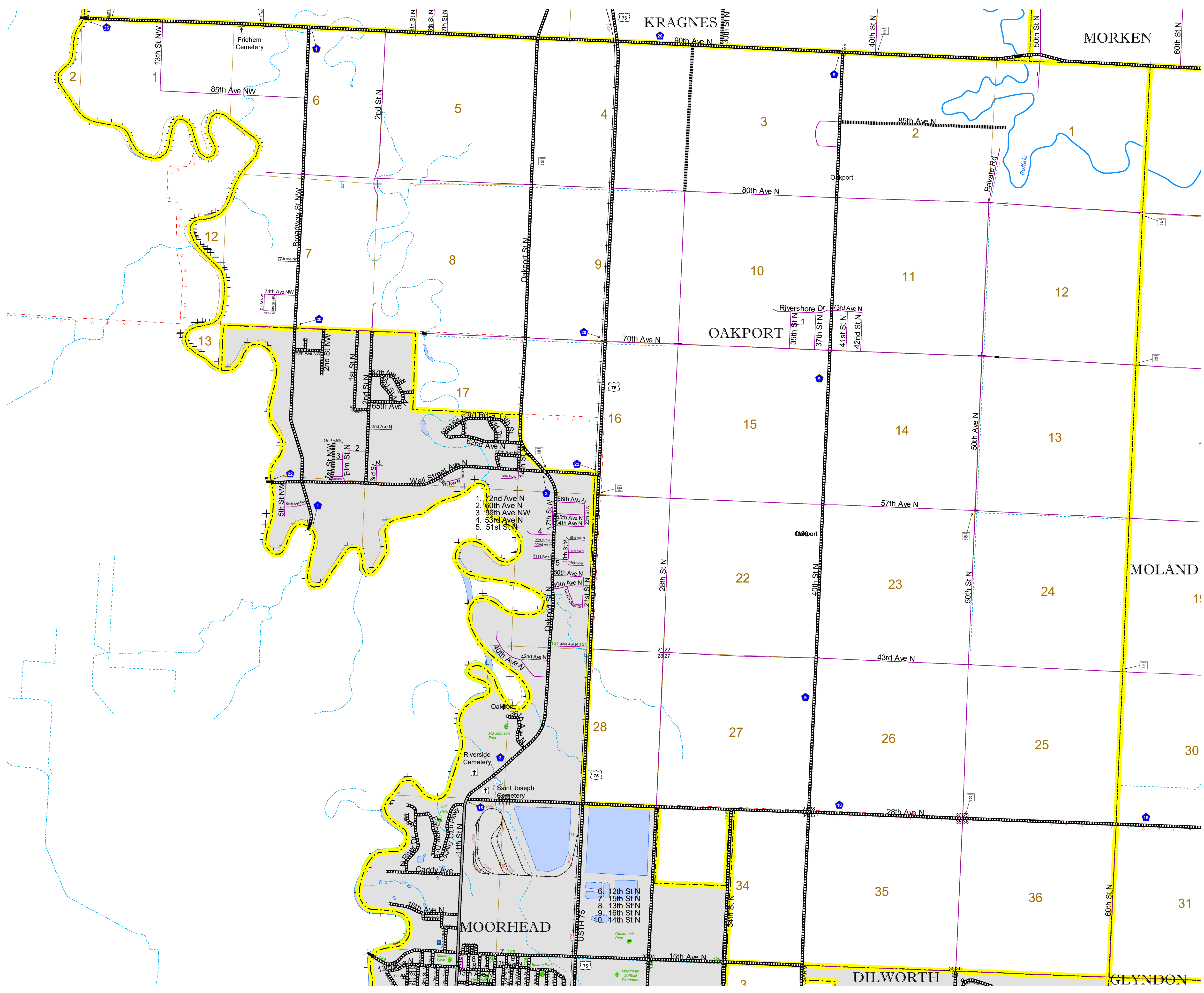


North American Datum
of 1986

ROAD AND ROADWAY FEATURES		BOUNDARY FEATURES	
INTERSTATE	CONCRETE	TRIBAL LAND	STATE OF MINNESOTA
US HIGHWAY	BITUMINOUS	COUNTY	MUNICIPALITY
MN HIGHWAY	GRAVEL	UNINCORPORATED COMMUNITY	SECTION
COUNTY STATE AID HIGHWAY	DIRT/UNIMPROVED	MILITARY	VOYAGEURS NATIONAL PARK
COUNTY ROAD	OTHER	BOUNDARY WATERS GANOE AREA WILDERNESS	STATE PARK
TOWNSHIP ROAD	UNKNOWN	NATIONAL FOREST	REGIONAL PARK
UNORGANIZED TERRITORY ROAD		NATIONAL AND STATE FOREST	NATIONAL FOREST
OTHER ROADS		STATE FOREST	NATIONAL TRAIL
Municipal		WILDLIFE REFUGUE AREA	WILDLIFE MANAGEMENT AREA
Private		WILDLIFE REFUGUE AREA	WILDLIFE MANAGEMENT AREA
National Monument		RIVER OR STREAM (PERMANENT)	LAKE, POND OR RESERVOIR
National Historic Landmark		STREAM (INTERMITTENT)	DRAINAGE DITCH
National Wildlife Refuge		WETLAND	ISLAND OR LAND
State Park		REGIONAL WATERSHED	
Present			



Population (U.S. Census 2010): 1797



To request information from this document in an alternative format, call 651-366-4718 or 1-800-657-3774 (Greater Minnesota); 711 or 1-800-627-3529 (Minnesota Relay). You may also send an e-mail to ADRequest.dot@state.mn.us. (Please request at least one week in advance.)