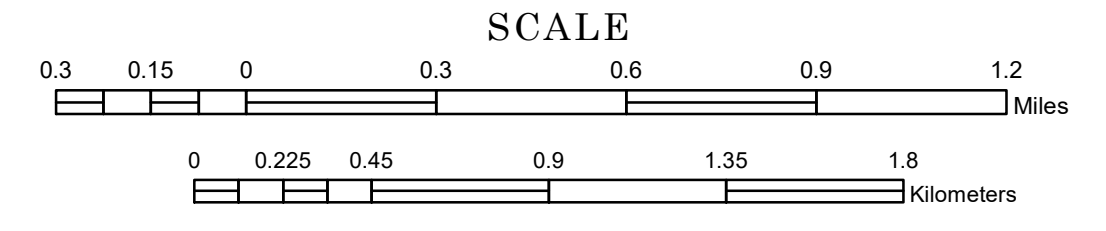


TOWNSHIP OF ULEN


PREPARED BY THE
MINNESOTA DEPARTMENT OF TRANSPORTATION
OFFICE OF TRANSPORTATION SYSTEM MANAGEMENT

IN COOPERATION WITH
U.S. DEPARTMENT OF TRANSPORTATION
FEDERAL HIGHWAY ADMINISTRATION



1 in = 1,600 ft

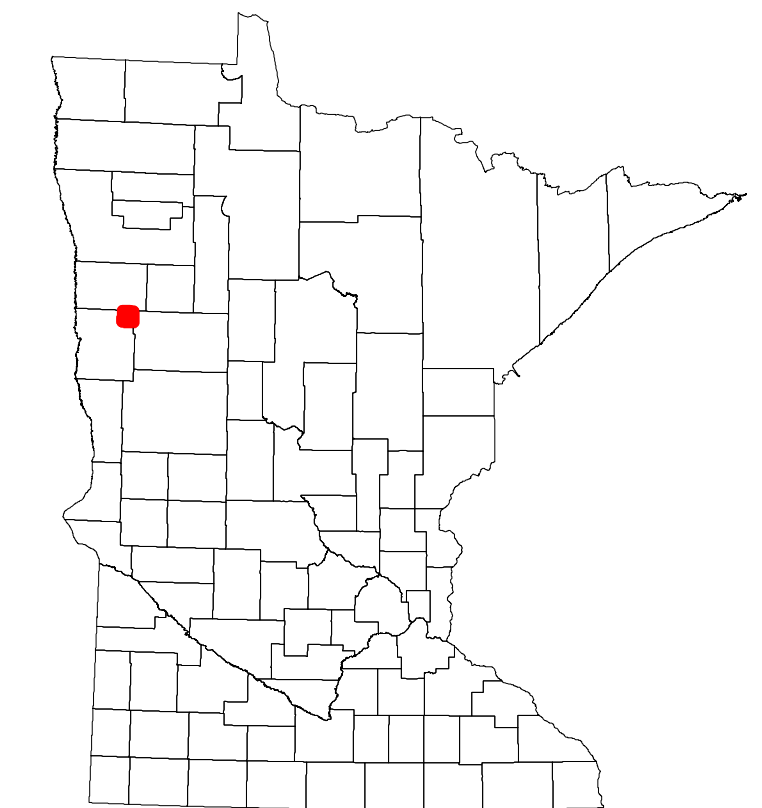
2023



Projection:
Transverse Mercator
NAD 1986
UTM Zone 15

North American Datum
of 1986

ROAD AND ROADWAY FEATURES		AVIATION FEATURES	
INTERSTATE	CONCRETE	COMMERCIAL AIRPORT	GENERAL AIRPORT
US HIGHWAY	BITUMINOUS	AIRSTRIP	SEAPLANE
MN HIGHWAY	GRAVEL	AIRPORT RUNWAY	BOUNDARY FEATURES
COUNTY STATE AID HIGHWAY	DIRT/UNIMPROVED	TRIAL LAND	TRIBAL LAND
COUNTY ROAD	OTHER	STATE OF MINNESOTA	COUNTY
TOWNSHIP ROAD	UNKNOWN	MUNICIPALITY	MUNICIPALITY
UNORGANIZED TERRITORY ROAD	RAMP OR CONNECTOR	UNINCORPORATED COMMUNITY	SECTION
OTHER ROADS	INTERSTATE EXIT	MILITARY	VOYAGEURS NATIONAL PARK
Municipal	GREAT RIVER ROAD	VOYAGEURS NATIONAL PARK	BOUNDARY WATERS GANOE AREA WILDERNESS
Private	RAILROAD AND RAILWAY FEATURES	STATE PARK	STATE PARK
National Monument	EMPIRE BUILDER STATION (AMTRAK)	NATIONAL FOREST	NATIONAL FOREST
National Wildlife Refuge	NORTHSTAR STATION (COMMUTER)	NATIONAL AND STATE FOREST	STATE FOREST
State Game Preserve	LIGHT RAIL	WILDLIFE REFUGUE AREA	WILDLIFE REFUGUE AREA
State Park	BLUE LINE	WILDLIFE MANAGEMENT AREA	WILDLIFE MANAGEMENT AREA
Present	GREEN LINE	RIVER OR STREAM (PERENNIAL)	RIVER OR STREAM (PERENNIAL)
ABANDONED	INFRASTRUCTURE FEATURES	LAKE, POND OR RESERVOIR	LAKE, POND OR RESERVOIR
LONG BRIDGE (200' OR GREATER SPAN)	LONG BRIDGE (200' OR GREATER SPAN)	STREAM (INTERMITTENT)	STREAM (INTERMITTENT)
MAJOR BRIDGE (20' TO 200' SPAN)	MAJOR BRIDGE (20' TO 200' SPAN)	DRAINAGE DITCH	DRAINAGE DITCH
MINOR BRIDGE (5' TO 20' SPAN)	MINOR BRIDGE (5' TO 20' SPAN)	WETLAND	WETLAND
DAM	DAM	ISLAND OR LAND	ISLAND OR LAND
LOCK AND DAM	LOCK AND DAM	REGIONAL WATERSHED	REGIONAL WATERSHED
CITY CENTERS	CITY CENTERS		
STATE CAPITAL	STATE CAPITAL		
COUNTY SEAT	COUNTY SEAT		
CITY CENTER	CITY CENTER		
UNINCORPORATED COMMUNITY	UNINCORPORATED COMMUNITY		
PUBLIC SERVICE FEATURES	PUBLIC SERVICE FEATURES		
MNDOT OFFICE	MNDOT OFFICE		
MNDOT TRUCK STATION	MNDOT TRUCK STATION		
HIGHWAY PATROL DISTRICT OFFICE	HIGHWAY PATROL DISTRICT OFFICE		
STATE TRAVEL INFORMATION CENTER	STATE TRAVEL INFORMATION CENTER		
REST AREA (FULL SERVICE)	REST AREA (FULL SERVICE)		
REST AREA (VAULT TOILET)	REST AREA (VAULT TOILET)		
WAYSIDE (VAULT OR PIT TOILET)	WAYSIDE (VAULT OR PIT TOILET)		
PARK AND RIDE LOT	PARK AND RIDE LOT		
PORT OF ENTRY	PORT OF ENTRY		
PUBLIC ACCESS POINT	PUBLIC ACCESS POINT		
MN STATE COLLEGE AND UNIVERSITY SYSTEM (MNSCU)	MN STATE COLLEGE AND UNIVERSITY SYSTEM (MNSCU)		
UNIVERSITY OF MN SYSTEM	UNIVERSITY OF MN SYSTEM		
FAIRGROUNDS	FAIRGROUNDS		
CULTURAL FEATURES	CULTURAL FEATURES		
STATE HISTORICAL MARKER	STATE HISTORICAL MARKER		
HISTORIC DISTRICT	HISTORIC DISTRICT		
HISTORIC SITE	HISTORIC SITE		
MONUMENT	MONUMENT		



Population (U.S. Census 2010): 174

To request information from this document in an alternative format, call 651-366-4718 or 1-800-657-3774 (Greater Minnesota); 711 or 1-800-627-3529 (Minnesota Relay). You may also send an e-mail to ADAREquest.dot@state.mn.us. (Please request at least one week in advance.)