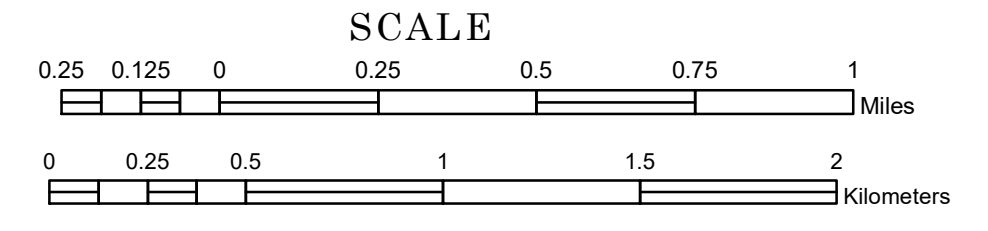


TOWNSHIP OF HIGHWATER


PREPARED BY THE
MINNESOTA DEPARTMENT OF TRANSPORTATION
OFFICE OF TRANSPORTATION SYSTEM MANAGEMENT

IN COOPERATION WITH
U.S. DEPARTMENT OF TRANSPORTATION
FEDERAL HIGHWAY ADMINISTRATION



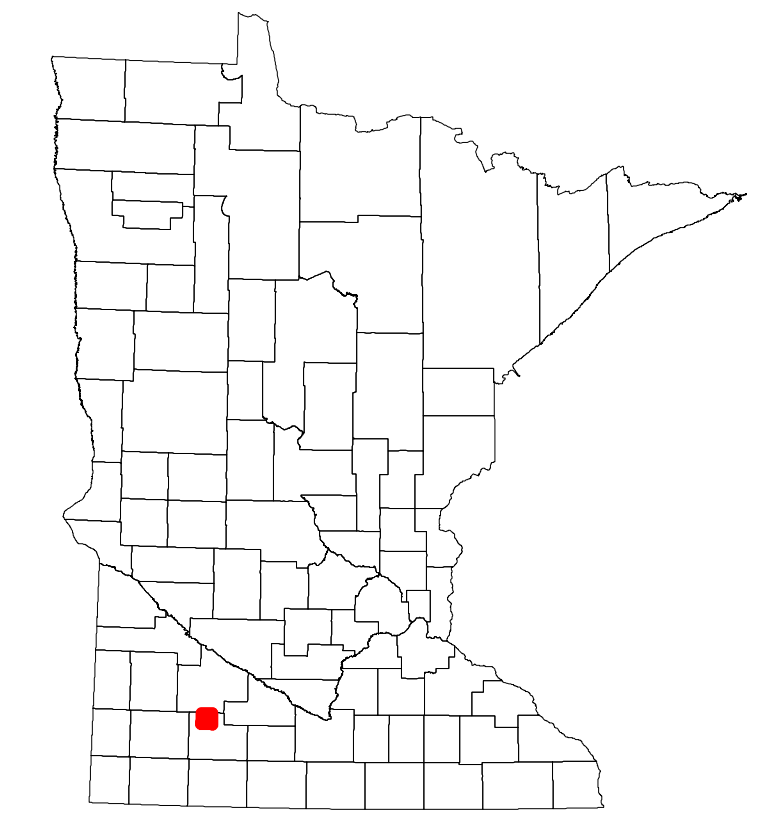
1 in = 1,600 ft
2022

Projection:
Transverse Mercator
NAD 1986
UTM Zone 15



North American Datum
of 1986

ROAD AND ROADWAY FEATURES		BOUNDARY FEATURES	
INTERSTATE	CONCRETE	TRIBAL LAND	STATE OF MINNESOTA
US HIGHWAY	BITUMINOUS	COUNTY	COUNTY
MN HIGHWAY	GRAVEL	MUNICIPALITY	MUNICIPALITY
COUNTY STATE AID HIGHWAY	DIRT/UNIMPROVED	UNINCORPORATED TOWNSHIP	UNINCORPORATED TOWNSHIP
COUNTY ROAD	OTHER	FEDERAL ADJUSTED URBAN AREA (2014)	CIVIL TOWNSHIP
TOWNSHIP ROAD	UNKNOWN	CONGRESSIONAL TOWNSHIP	CONGRESSIONAL TOWNSHIP
UNORGANIZED TERRITORY ROAD		SECTION	MILITARY
OTHER ROADS		MILITARY	VOYAGEURS NATIONAL PARK
Municipal	RAMP OR CONNECTOR	STATE HISTORICAL MARKER	BOUNDARY WATERS CANOE AREA WILDERNESS
Private	INTERSTATE EXIT	HISTORIC DISTRICT	STATE PARK
National Monument	GREAT RIVER ROAD	HISTORIC SITE	REGIONAL PARK
National Wildlife Refuge		MONUMENT	NATIONAL FOREST
State Game			NATIONAL AND STATE FOREST
State Park			STATE FOREST
Preserve			WILDLIFE REFUGUE AREA
			WILDLIFE MANAGEMENT AREA
			HYDROLOGIC FEATURES
			RIVER OR STREAM (PERMANENT)
			LAKE, POND OR RESERVOIR
			STREAM (INTERMITTENT)
			DRAINAGE DITCH
			WETLAND
			ISLAND OR LAND
			REGIONAL WATERSHED



Population (U.S. Census 2010): 166

To request information from this document in an alternative format, call 651-366-4718 or 1-800-657-3774 (Greater Minnesota); 711 or 1-800-627-3529 (Minnesota Relay). You may also send an e-mail to ADArequest.dot@state.mn.us. (Please request at least one week in advance.)